

**COMMUNITY COUNCILS**  
A voice for your community



## **Dulwich Community Council Agenda**

**Date:** Tuesday January 13, 2009

**Time:** 7.00 PM

**Place:** Kingswood House, Seeley Drive, London SE21 8QR

*[SEE ATTACHED MAP & DIRECTIONS]*

---

1. Introduction and welcome *[Chair]*
2. Apologies
3. Disclosure of Members' interests and dispensations
4. Items of business that the Chair deems urgent
5. Chairs Announcements

### **Matters from previous meeting**

6. Minutes to be agreed from the previous meeting held on 11 November 2008 (See pages 7– 12)
7. Matters arising from the previous meeting not covered elsewhere on the agenda
  - Herne Hill notice board – update
  - Health facilities at Dulwich Community Hospital – update from Cllr Mitchell

### **Main Business**

8. **Deputations / Petitions** (7.10pm)
9. **Cross boundary issues not covered elsewhere on Agenda** (7.10pm)
10. **Reports from the Police (SNT) teams and Dulwich community wardens to provide update on any community safety issues** (7.15pm)

SNT updates on ward panel priorities and general issues which can be raised at this point in the meeting

- 11. College Ward – discussion of aspirations for input to the local area plan to include: (7.30pm)**
  - (a) DCC Public Realm projects update College Ward focus – e.g. road schemes and road safety issues in consultation (See pages 36 – 43)**
  - (b) Crime issues**
  - (c) Cleaner greener safer projects in College Ward i.e. to discuss progress and review of CGS projects**
  - (d) Youth provision**
  
- BREAK (8.10pm)**

Police officers are available during the break to discuss individual cases.
  
- 12. Soap Box Session /Public Question & Answer time (8.20pm)**

Opportunity for members of the public to raise issues and ask questions on matters not covered on the agenda.
  
- 13. Core Strategy local development framework (8.25pm)**
  
- 14. Update on improving Local Retail Environments (ILRE) (8.40pm)**
  
- 15. Members Decisions (8.50pm)**

Members to consider any follow up actions or decisions, which have arisen from the previous meeting or items, discussed during the meeting.

  - Report - local parking amendments (Gilkes Crescent and Croxted Road, SE22 (See pages 44 – 48)
  - LEA school governor appointments – Heber Primary and Dulwich Hamlet Junior (Closed agenda)

**Any other decisions not covered in the meeting.**

**16. Closing Comments by the Chair**

**(9.10pm)**

**Dates of meetings**

<b>Date</b>	<b>Venue</b>
Wed 4 March 2009 (tbc) Wed 1 April 2009 Wed 29 April 2009 Wed 3 June 2009	
<b>Planning meetings:</b> Wed 14 January 2009 Wed 11 February 2009 Thurs 19 March 2009 Thurs 9 April 2009 Thurs 7 May 2009	Dulwich Library Dulwich Library

**Transport Links**

**Bus route to Kingswood Drive – bus no 450**

**Nearest train station – Gipsy Hill**

## **ADDITIONAL INFORMATION**

### **Dulwich Community Council Membership**

Cllr Nick Vineall *Chair*

Cllr Robin Crookshank Hilton *Vice Chair*

Cllr James Barber

Cllr Toby Eckersley

Cllr Michelle Holford

Cllr Kim Humphreys

Cllr Jonathan Mitchell

Cllr Lewis Robinson

Cllr Richard Thomas

### **Carers' Allowances**

If you are a Southwark resident and have paid someone to look after your children, or an elderly dependant or a dependant with disabilities, so that you can attend this meeting, you may claim an allowance from the Council. Please collect a claim form from the clerk at the meeting.

### **Deputations**

For information on deputations please ask the clerk for the relevant hand-out.

### **Exclusion of Press and Public**

The following motion should be moved, seconded and approved if the Community Council wishes to exclude the press and public to deal with reports revealing exempt information.

“That the public be excluded from the meeting for the following items of business on the grounds that they involve the likely disclosure of information as defined in paragraphs 1-15, Access to Information Procedure Rules of the Constitution.”

#### **Transport Assistance for Disabled Members of the Public**

Members of the public with a disability who wish to attend Community Council meetings and who require transport assistance in order to access the meeting, are requested to call the meeting clerk at the number below to give his/her contact and address details. The clerk will arrange for a driver to collect the person and provide return transport after the meeting. There will be no charge to the person collected. Please note that it is necessary to call the clerk as far in advance as possible, at least three working days before the meeting.

Wheelchair access is available.

For further information, please contact the Dulwich Community Council clerk:

Beverley Olamijulo

Phone: 020 7525 7234

E-mail: [beverley.olamijulo@southwark.gov.uk](mailto:beverley.olamijulo@southwark.gov.uk)

Council Website: [www.southwark.gov.uk](http://www.southwark.gov.uk)

### **Language Needs**

If you want information on the Community Councils translated into your language please telephone 020 7525 7187

To inform us of any special needs or requirements, such as transport or signer / interpreter, please telephone 020 7525 7187

আপনি যদি আপনার ভাষায় কমিউনিটি কাউন্সিল সম্বন্ধে তথ্য চান তাহলে অনুগ্রহ করে 020 7525 7187 নম্বরে টেলিফোন করুন

কোন বিশেষ প্রয়োজন সম্বন্ধে যদি আমাদের জানাতে চান যেমন ট্রান্সপোর্ট অথবা সংকেত দ্বারা অনুবাদক/ইন্টারপ্রেটার তাহলে 020 7525 7187 নম্বরে টেলিফোন করুন

## Bengali

Kendi dilinizde Toplum meclisleri hakkønda bilgi almak için 020 7525 7187'nolu telefonu arayønøz.

Özel gereksinimlerinizi bize bildirmek için 020 7525 7187'nolu telefonu çeviriniz.

## Turkish

Haddii aad doonayso warbixin ku saabsan qoraalka Kawnsalkada Bulshada oo ku turjuman af Soomaali fadlan tilifoon u dir 020 7525 7187

Si aad noogu sheegto haddii aad leedahay baahi gaar ama wax gooni kuu ah sida gaadiid, af celiyaha dadka indha la' fadlan tilifooni 020 7525 7187

## Somali

如果你需要有關社區委員會的訊息翻譯成中文，請致電提出要求，號碼：020 7525 7187

## Chinese

欲想通知我們你有的特別需求或需要，例如接送車輛或手語/傳譯員，請致電通知，號碼：020 7525 7187

## Se voce

quiser informações nos conselhos comunitários traduzidas em sua nautho por favor ligue para 020 7525 7187

Para-nos informar de quaisquer necessidades especiais ou requisitos , tipo trasporte, linguagem dos sinais/ intérprete, por favor ligue para 020 7525 7187

## Portuguese

Si vous nautho avoir l'information sur les Conseils de la Communauté (Community Councils) traduite en votre langue téléphonez SVP au 020 7525 7187

Pour nous informer de tout besoin ou condition spéciale, telles que le transport ou le signataire / interprète, téléphonez SVP au 020 7525 7187

## French

Si precisa información traducida a su idioma, sobre los concejos del Comunidad (Community Councils) por favor llame al número de teléfono 020 7525 7187. Si tiene necesidades o requisitos específicos, como es el transporte especial o un intérprete, por favor llame al número de teléfono 020 7525 7187

## Spanish

Lati bëre fun itumø irohin nipa Council agbegbe re (Community Council) ni ede abini re, jowø pe telifoonu 020 7525 7187.

Lati jẹ ki a mọ nipa iranlọwọ tabi idi pato, gẹgẹbi ọkọ (mọto) tabi olutumọ, jowọ pe telifoonu 020 7525 7187

## Yoruba

# TAKEnote



## Dulwich Community Council



Minutes Agreements Form

[southwark.gov.uk/communitycouncil](http://southwark.gov.uk/communitycouncil)

<b>Date</b>	Tuesday 11 November 2008
<b>Venue</b>	Herne Hill Baptist Church, Half Moon Lane, London SE24 9HU
<b>Start time</b>	7.00pm
<b>Finish time</b>	9.50pm
<b>In attendance</b>	Cllr Nick Vineall (Chair), Cllr Robin Crookshank Hilton (Vice Chair) Cllrs, James Barber, Toby Eckersley, Jonathan Mitchell, Michelle Holford, Kim Humphreys, Lewis Robinson and Richard Thomas.
<b>Absent</b>	All members were in attendance
<b>Apologies received</b>	None
<b>Urgent items</b>	The chair agreed to accept item on the Core Strategy local development framework from officers in the planning policy team.
<b>Members' interests and dispensations</b>	None were disclosed.

Public questions raised	
	(All questions were covered under item 12 and detailed in the Take Note)

### Summary of the decision or action

The following is a summary of the decisions and actions taken at this meeting.

The item number relates to the agenda item number where possible.

Clarification or queries on any points should be raised in the first instance with Beverley Olamijulo on **020 7525 7234**

Item number	Summary of the actions and Decisions	Action by
4.	<p><b>Core Strategy local development framework</b> Copies of the document were available at the meeting</p> <p>The officer explained that the consultation period for the Core Strategy will run until 15 Dec 2008. The six week formal consultation period runs from 3 Nov until 15 Dec 08, where officers will accept representations on the document.</p> <p><b>DECISION:</b> Officers agreed to be available at the DCC meeting on 13 Jan 08 and any comments raised at the meeting by residents, Councillors and community representatives etc would be taken into account.</p> <p><i>Note:</i> <i>The planning policy team organised public drop-in sessions as part of the consultation process one of which was held at Dulwich Picture Gallery, Gallery Road, Dulwich, SE22 on 4 Dec 08.</i></p>	Suzanne Johnson (Regen & Neigh.)
6.	<p><b>Minutes from the previous meeting</b> (pages 7 – 14 )</p> <p><b>DECISION:</b> The Minutes of the Dulwich CC meeting held on 24 September 2008 were agreed and signed by the chair subject to the following amendment below:</p>	

	<p>Item 12, first paragraph of the Minutes should read as follows:</p> <p><i>DCC received a presentation from the neighbourhood and renewal manager for Dulwich and Camberwell who spoke about the area action plan etc. East Dulwich Ward Councillors expressed disappointment with the presentation which they felt had little to do with East Dulwich.</i></p>	
<p>7.</p>	<p><b>Matters arising from the previous meeting</b> None were identified.</p>	
<p>9.</p>	<p><b>Cross boundary issues</b></p> <p><b>Proposals for the junction at Herne Hill – (Lambeth led)</b> The chair reported on the latest position concerning plans to remodel the junction at Herne Hill, SE24 on the border with Lambeth. This is to improve the traffic flow, ensure the safety of pedestrians and cyclists travelling through the area.</p> <p>The Friends of Brockwell Park submitted an alternative plan, but we understand that Lambeth officers have assessed that this alternative would be less safe for users of the junction than the scheme which has received planning approval and has been worked up over recent months. Design work on this approved scheme is almost complete and we hope for a sign off and financial allocation by Transport for London shortly.</p>	



10.

**Reports from the Safer Neighbourhood Teams**

DCC received presentations from the three ward sergeants regarding ward panel meetings and priorities for the month.

**Village**

*Sgt Jenkinson presented:*

Ward priorities

- Tackling Robbery and anti social behaviour around Half Moon Lane, East Dulwich and Herne Hill
- Patrols – fire works display at Dulwich Park
- Community Pay Back scheme at Dulwich Common
- Police operation – several warrants were executed
- Speed camera enforcement
- Rough sleepers – cause for concern to residents SNT referred individuals to the Homes Unit

**College**

*Sgt Warren presented:*

Ward priorities

- Dealing with crime around Cross Wood Lane
- Several warrants were executed and arrests made for Robbery
- Crime figures – reported a 50% reduction compared to a 30% reduction in the previous month
- Utilising the Community Pay Back Scheme
- Fixed penalty notices issued and undertaking school truancy patrols
- Youth engagement – working with youth initiatives

**East Dulwich**

*Sgt Jackson presented:*

Ward priorities

- Youth engagement with community action groups
- SE22 magazine publishes articles on youth activities happening in the area
- 25 Oct 08 – organised a ‘panic button day’ helped reduce burglary by half
- Police operations on going – East Dulwich and Herne Hill
- Reported three arrests were made for robbery

11.	<p><b>Update on improving Local Retail Environments (ILRE)</b></p> <p><b>ACTION:</b> Officers agreed to provide a full presentation at the next meeting on 13 Jan 09.</p>	Stan Dubeck/ Roger Young (DCE)
12.	<p><b>Village ward – discussion of aspirations for input to local plan -</b></p> <p>DCC notes the presentation given by the neighbourhood and renewal manager (Dulwich/Camberwell) concerning the DCC area action plan which sets out proposals and expectations for Village ward.</p> <p><b>ACTION:</b> Officers have organised as part of the consultation process a public exhibition – mainly to deal with traffic issues and proposals in Village ward which takes place on Tue 9 Dec 2008 at St Barnabus Parish Church. Officers agreed to circulate further information shortly.</p> <p>DCC also received officer presentations on cleaner greener safer projects and road traffic schemes in the area.</p> <p><b>Dulwich Society / Dulwich Going Greener</b> Representatives from the Dulwich Society presented their proposals for Village ward and residents submitted their views on traffic calming measures in their area.</p> <p>The Dulwich Society asked if they could put forward suggestions at the next DCC which will be focussing on issues in College ward.</p> <p><b>ACTION:</b> The Chair agreed to discuss this with College ward Councillors.</p>	<p>Environment &amp; Hsg (Public Realm)</p> <p>Chair</p>

<p><b>15.</b></p> <p>Executive decision</p> <p>Executive decision</p>	<p><b>Members decisions</b></p> <p><b>LEA School governor appointment</b></p> <p><b>DECISION:</b> DCC agreed to the new appointment of Mr David Vaiani at Dulwich Wood Nursery School and Children’s Centre.</p> <p><b>Local Parking issues</b> Dovercourt Rd, Casino Avenue, Rouse Gardens</p> <p><b>DECISION:</b> DCC approved the local parking schemes (disabled parking bays) set out in the report for implementation subject to the outcome of any necessary statutory procedures.</p>	<p>Pam Rayment</p> <p>Hope Nabimanya</p>
---	---	--

The information included in this form, together with the attached notes, form the minutes from the above meeting and have been agreed as a true and accurate recording of that meeting. Any necessary amendments shall be detailed in the **Summary of Actions** held at the Town Hall by the relevant Community Councils Development Officer.

**Chair**..... **Date**.....



# Planning for Dulwich (College Ward)

Stan Dubeck, Area Manager

# Connecting Communities

- **Scoping the area**
- **Priorities should link with Sustainable Community Strategy (overall plan for the borough looking forward to 2016)**
- **Need to consider**
  - **Place**
  - **People**
  - **Services**

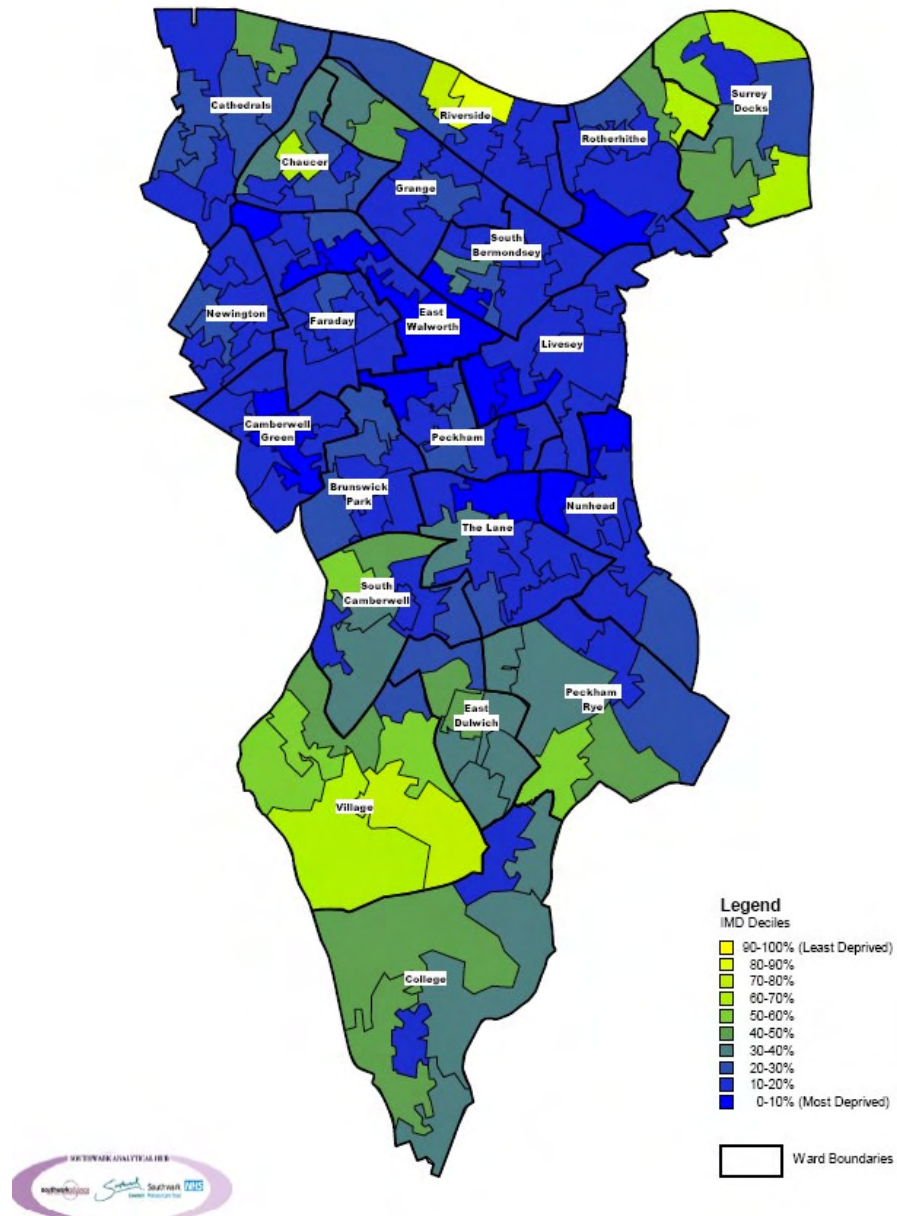
# Connecting Communities

- **‘Place Shaping’ agenda**
- **Empowering local communities**
- **Matching local expectations with constraints of public service provision**
- **What are the main challenges for the area?**
- **Links with other plans**

# College Ward



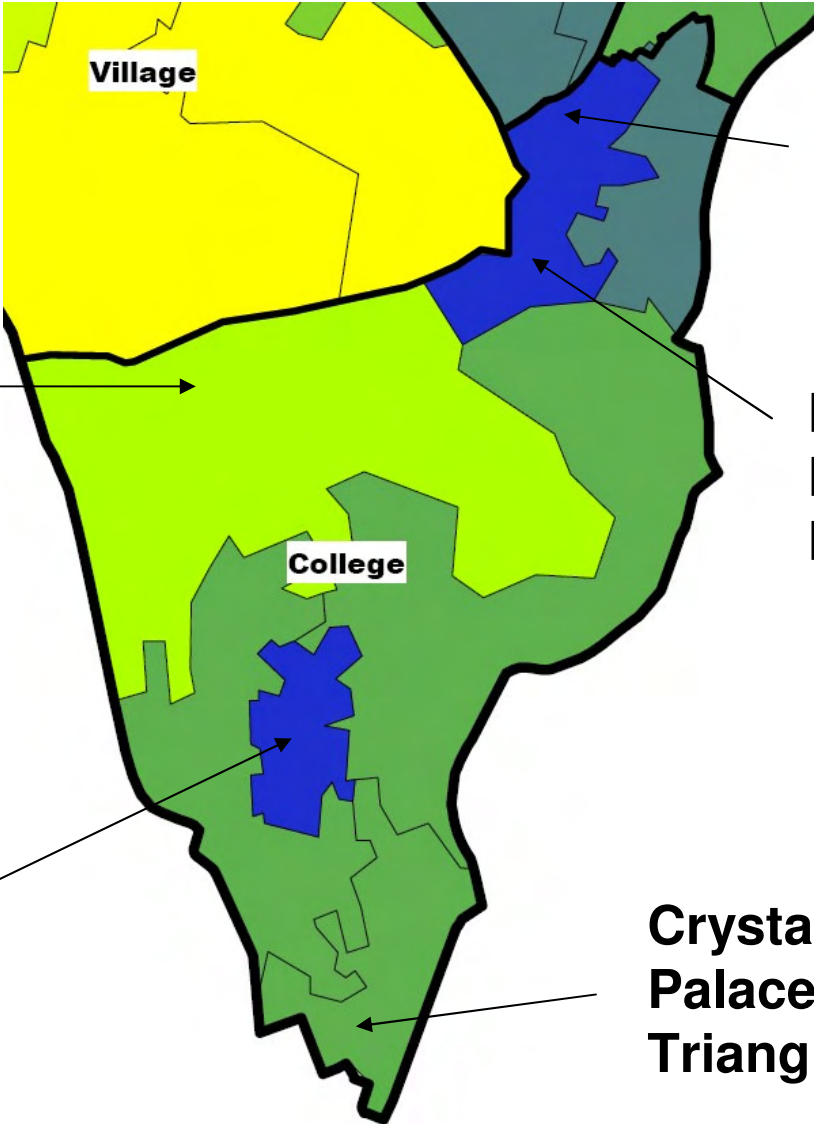
# Overall IMD





# Income deprivation

Dulwich College



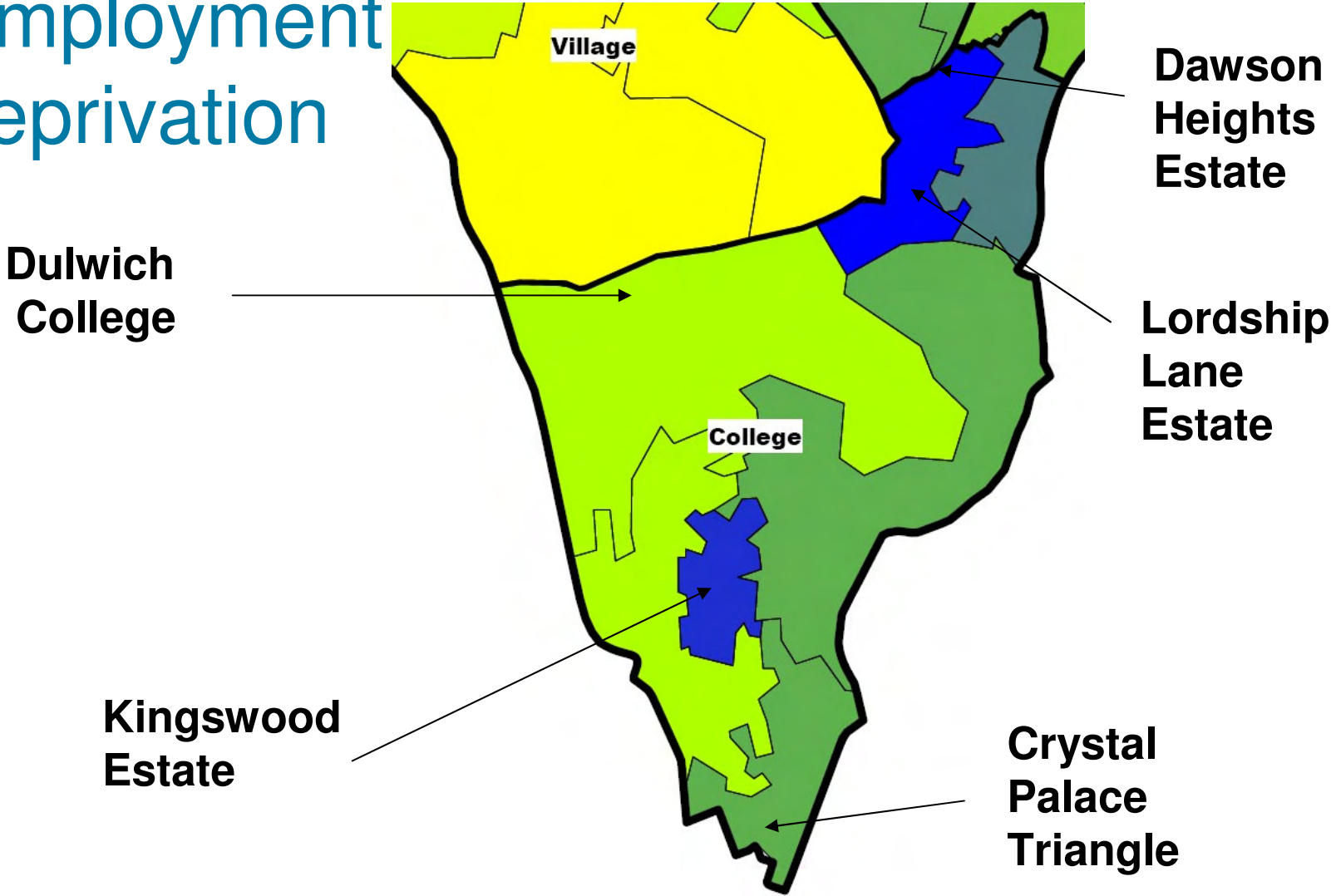
Dawson Heights Estate

Lordship Lane Estate

Kingswood Estate

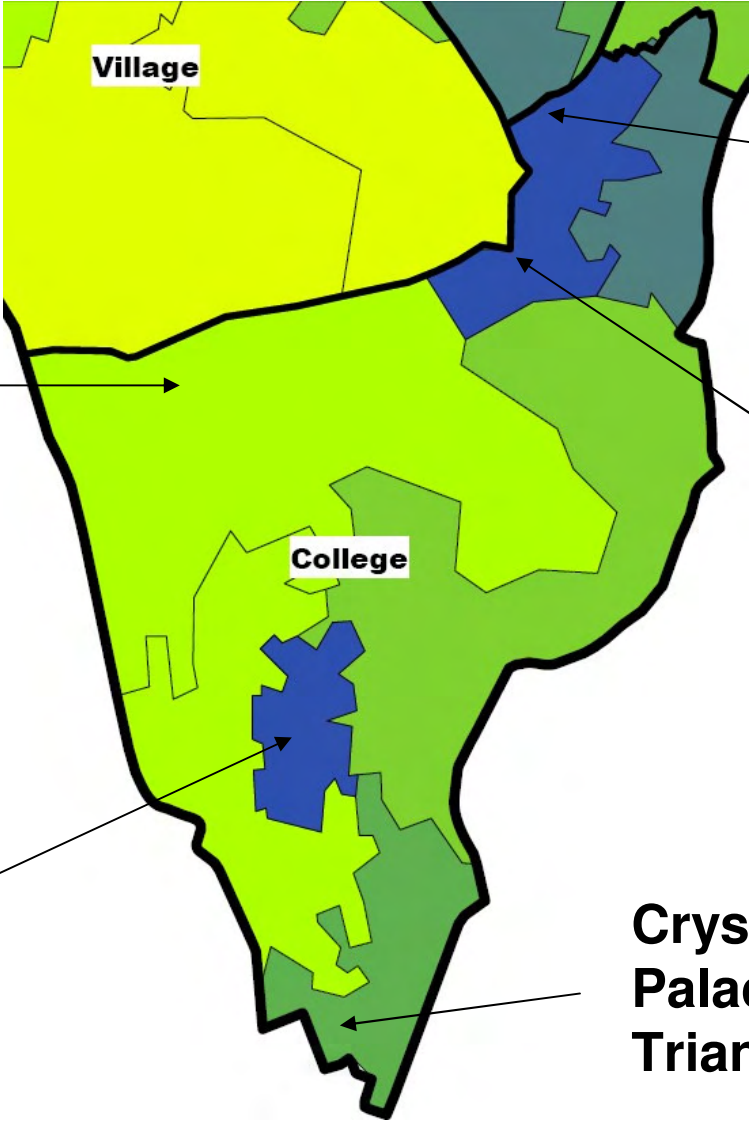
Crystal Palace Triangle

# Employment deprivation



# Health deprivation

Dulwich College



Dawson Heights Estate

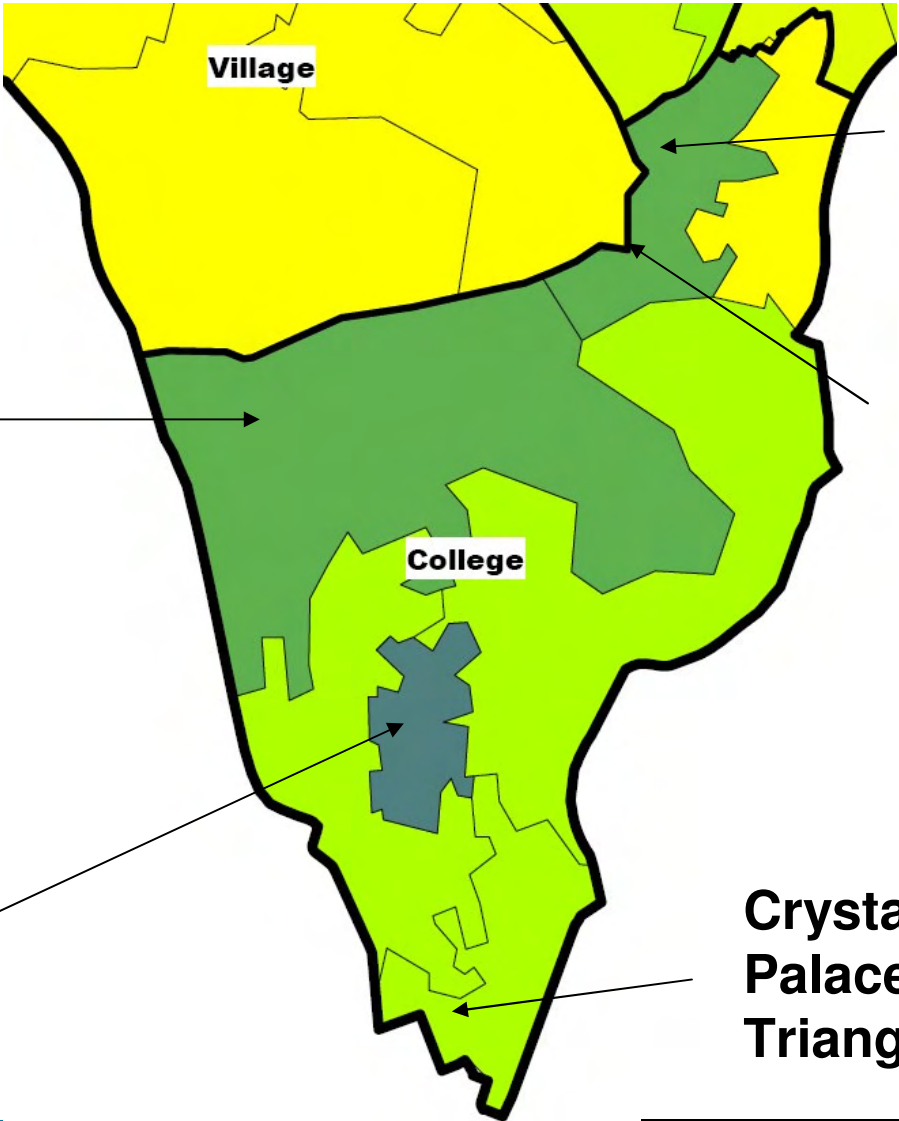
Lordship Lane Estate

Kingswood Estate

Crystal Palace Triangle

# Education deprivation

Dulwich College



Dawson Heights Estate

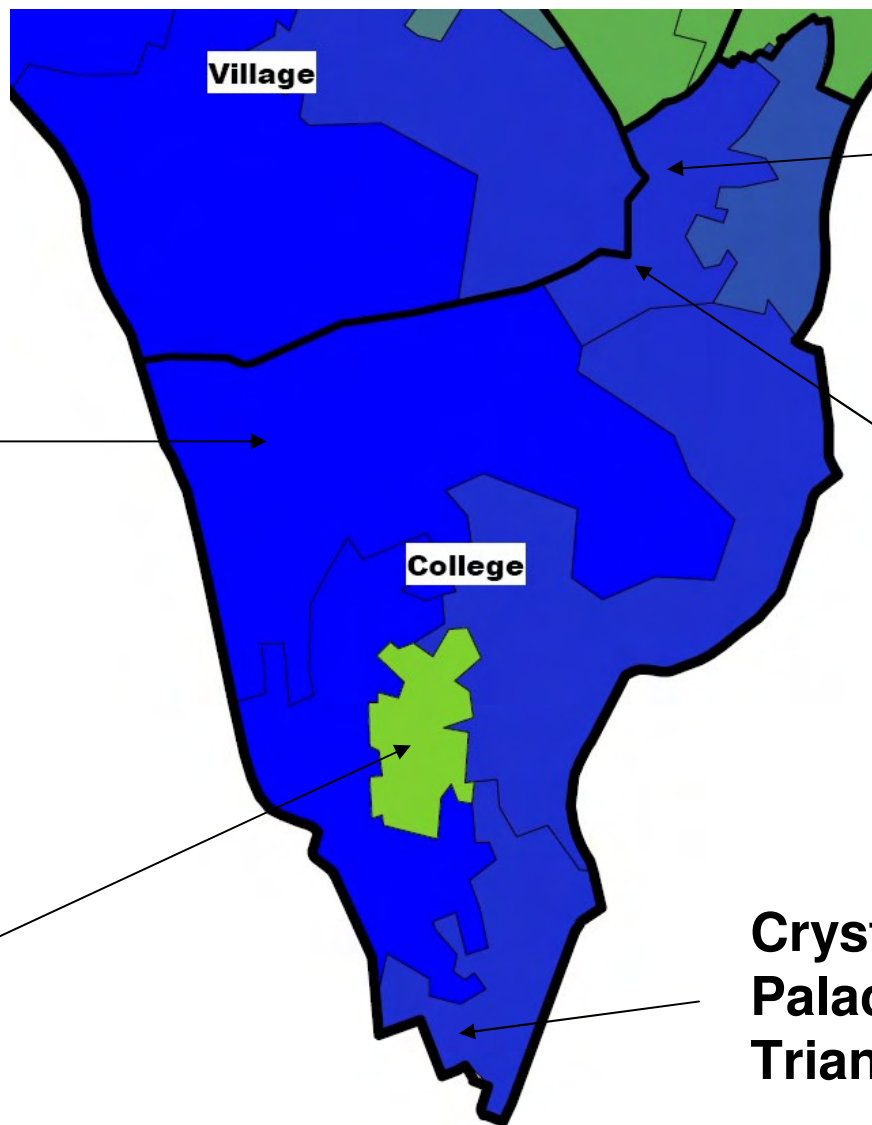
Lordship Lane Estate

Kingswood Estate

Crystal Palace Triangle

# Crime deprivation

Dulwich College



Dawson Heights Estate

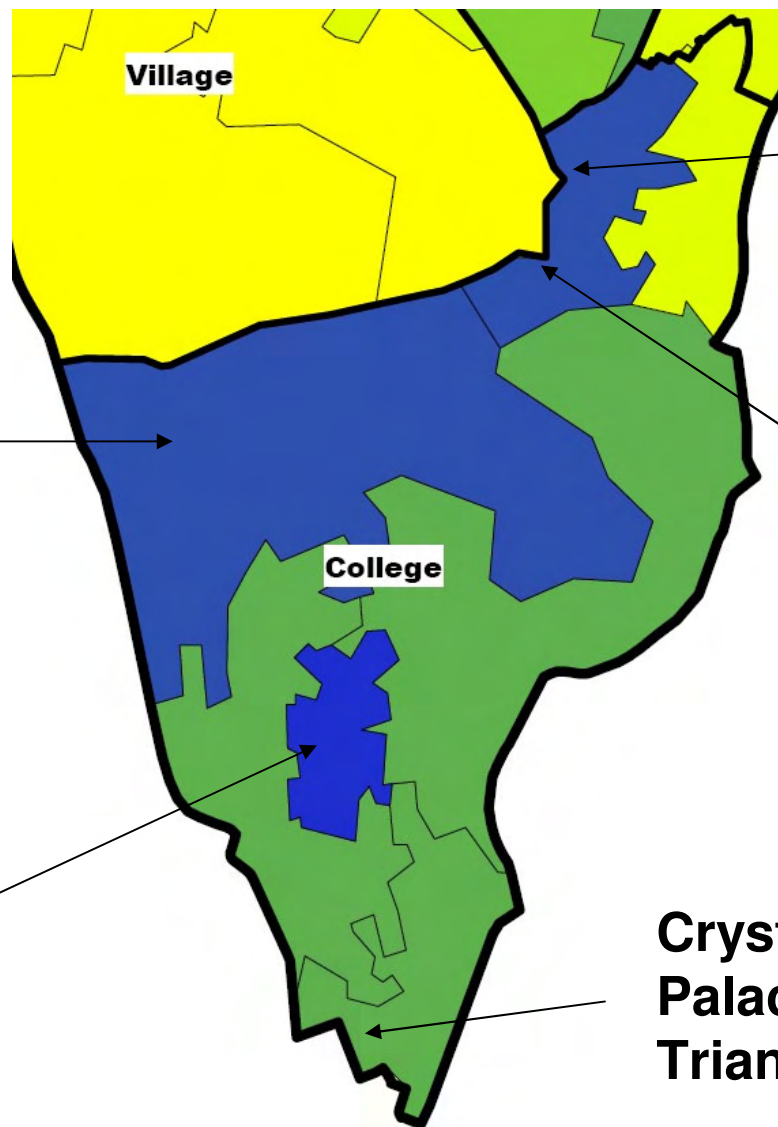
Lordship Lane Estate

Kingswood Estate

Crystal Palace Triangle

# Children and young people sub-domain

Dulwich College



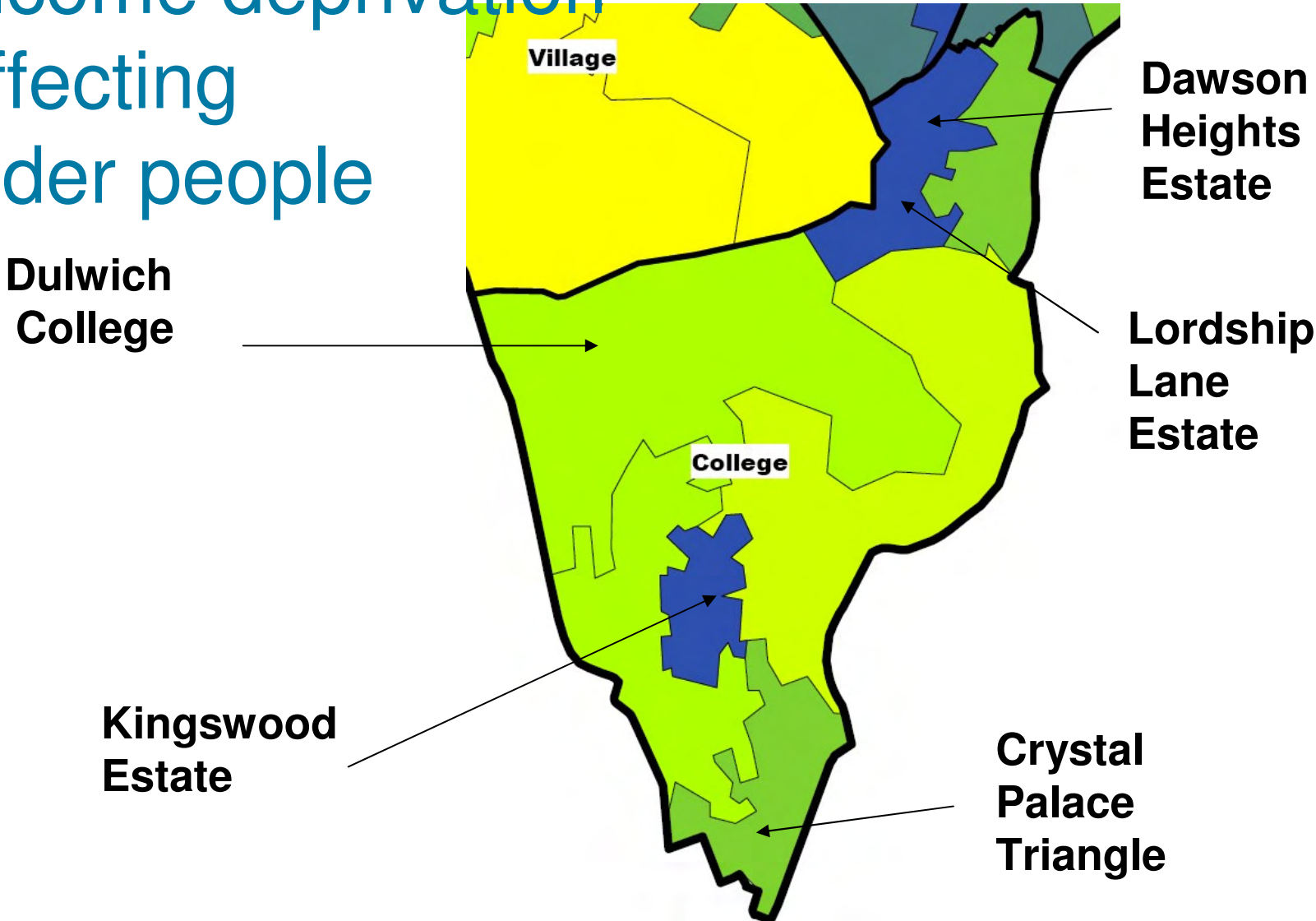
Dawson Heights Estate

Lordship Lane Estate

Kingswood Estate

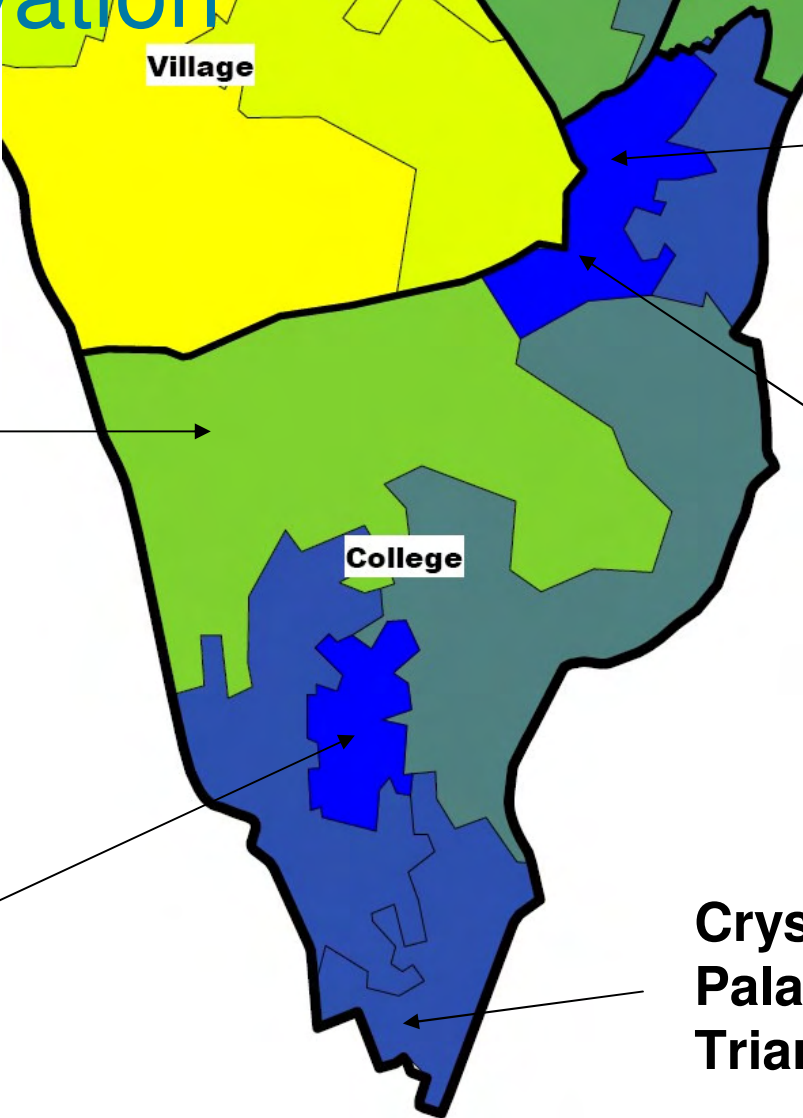
Crystal Palace Triangle

# Income deprivation affecting older people



# Income deprivation affecting children

Dulwich College



Dawson Heights Estate

Lordship Lane Estate

Kingswood Estate

Crystal Palace Triangle



# College Ward population

## At the time of the 2001 census:

- **15% were Black African or Black Caribbean (24% for the borough)**
- **64% were White British (52% for the borough)**
- **76% of people were born in Britain (70% for the borough); 5% in other EU countries (3% for the borough); 18.5% were born outside the EU (25% for the borough)**
- **21 % were aged under 18 (22% for the borough); 18% were over 60 (14% for the borough)**

# What do we think some of the issues are? Social concerns...

- **Less deprived than the borough as a whole**
- **Hotspots of concern around Dawson Heights, Lordship Lane and Kingswood Estates**
- **An unusual pattern of crime**
- **Significant deprivation in relation to older people and income around hotspot areas**
- **Demographic profile not typical of rest of the borough**

## Some Ward –wide issues...

- **Poor accessibility by public transport**
- **Service delivery expectations (do you get the level of service you pay for?)**
- **Environmental - CGS /capital projects (is the selection process right?)**
- **LIP (traffic) projects (your views on how schemes are selected)**
- **Role/community impact of Dulwich Estates**
- **Role of local private schools**
- **Issues re stations (West Dulwich, Sydenham Hill, Gipsy Hill)**

## Four Localities?

- **Does it help to consider the Ward in terms of four different localities or environments?**
  - **East Dulwich**
  - **Sydenham Hill**
  - **Kingswood and the Crystal Palace Triangle**
  - **West Dulwich**

## What do we think some of the issues are? East Dulwich locality...

- **Deprivation issues – both areas fall within 10 to 20% band**
- **Poverty affecting older people and children is a particular issue**

What do you think some of the issues are? Sydenham Hill locality...

- **Significant green/environmental assets**
- **What about accessibility?**
- **Maintenance?**

# What do you think some of the issues are? Kingswood/Crystal Palace...

- **Kingswood Estate - isolation**
- **Kingswood House – relevance, role?**
- **Youth provision – generally/Langbourne School**
- **Kingsdale School**
- **Dulwich Wood Nursery School**
- **Cross border issues – SNT policing arrangements**

What do you think some of the issues are? West Dulwich locality...

- **How well connected is the area?**
- **Cross border issues?**



# What do you think the issues are?

- **Let's have a debate**
- **Contact your local councillors**
- **Contact me:  
[stan.dubeck@southwark.gov.uk](mailto:stan.dubeck@southwark.gov.uk)**

## Pride of Place visits

- **Chief Executive visits**
- **Identifying local issues**
- **Feed into Plans**
- **4 or 5 priorities for action**

# Dulwich Community Council Public Realm Projects update College ward focus



Information on capital improvements to streets, parks, and other public spaces plus the Cleaner Greener Safer programme

January 2009  
(Quarter 3, 2008-09)

[www.southwark.gov.uk](http://www.southwark.gov.uk)

Every year Southwark Council implements a wide range of capital improvements to the local environment. These projects have different origins (many directly from local people), different funding sources and sometimes are delivered by different teams of people.

This quarter's update for Dulwich Community Council concentrates on College ward and attempts to show all capital improvements to the public realm (mainly streets and parks) within the ward.

The report contains an overview of all projects which are currently on site, being developed, planned or proposed. It does not generally show completed projects.

Responsibility for the delivery of most of these projects lies with the Public Realm Projects team, within the Council's Environment & Housing Department. Other projects, as well as key policy documents, strategies and funding bids, are developed by the Regeneration and Neighbourhoods Department. Contact details for key staff are found on the last page.

Projects are grouped by each main programme funding source. In a few cases projects may appear more than once if they have multiple funding sources.

## Cleaner Greener Safer (CGS) projects (approved prior to July 2008)

For more information on the CGS programme, including past projects, eligibility and how to apply please see the website at: [www.southwark.gov.uk/cleanergreenersafer](http://www.southwark.gov.uk/cleanergreenersafer) or ring 020 7525 0864.

### Since April 2008, the following schemes have been completed in College ward:

Streatham & Marlborough Cricket Club      Little Bornes Lighting Improvements  
 Dulwich War memorial      Lordship Lane estate notice boards and planting  
 Paxton Green Safer Drop off points report      Croxted Road estate – entrance safety  
 Croxted Road fencing and picnic benches (2008-09)      College ward benches (2008-09)  
 Dulwich Common / Lordship Lane Traffic Survey (2008-09)  
 College ward contributed £4,000 to SNUB scheme

Project Name and/or Location	Project Description	Status / Comments	Estimated Completion	Lead Officer
00126 - Lordship Lane Resurfacing	Resurfacing in front of shops	Tenders over budget – negotiating reduced specification with FMC to remain within budget. Revised price expected Jan 09, hope to start on site in Feb 09	31-Mar-09	A A
00388 - Sydenham Hill Estate Improvements	Improvements: 1. Improved lighting; 2. Lapsewood Walk resurfacing; 3. New estate boundary fencing; 4. Signage along Right of Way.	1,2 3 completed. Signage (£500) on hold until we know if Green Chain Link Walk will be installing own signage in 2009.	31 Jan 09	A A
00570 - Croxted Road Estate - Youth Safety Scheme – match funding of joint scheme with Lambeth	Youth engagement work to reduce tension between young people on Croxted Rd Estate and Rosendale (Lambeth) Estate.	Scheme has been delivered by Groundwork London – meeting to take place between GWL and TRA and Cllr Holford in January 2009 with report and video to be shown at Croxted Road TRA meeting in January 2009.	31 Jan 09	A A
00667 - KETRA - Kingswood Estate Tenants and Residents Association.	Improvements to TRA meeting room so a wider range of activities for residents can be organised eg bingo sessions, toddlers group, advice sessions, health clinics and drop in sessions	Internal works completed, kitchen installed, furniture delivered, signage installed. Order placed for printer/copier – to be delivered in January 2009.	31 Jan 09	A A
00685 - Sydenham Hill BR Station Safety Works	Sydenham BR and its entrances: improve lighting at College Road entrance	South Eastern Rail will install new lighting to car park area on College Road in 2009. Awaiting confirmation of start date	31-Mar-09	A A

00857 - Jasper Passage CCTV	Installation of a CCTV camera and convex mirrors to monitor local crime centre at Jasper Passage.	Jasper Passage comes under Lambeth in terms of maintenance of passageway. Lambeth has refused installation of CCTV cameras. Now discussing what else can be done with Ian Gentry. Expect scope of scheme to alter.	31-Mar-09	A A
-----------------------------	---	--	-----------	-----

## Transport for London-funded projects – current and planned

Many transport projects in Southwark are funded by Transport for London (TfL) via their 'Local Implementation Plan' (LIP). Funding bids for the LIP are prepared by the Transport Planning and Policy team in the Regeneration and Neighbourhoods Department. Once the outcome of the annual bids is known most of the approved capital projects are passed to the Public Realm Division to implement. For more information on the LIP, and a range of Council policies and strategies that inform our work – such as the Road Safety Plan, Walking Plan and Cycling Plan, please see the website at:

[www.southwark.gov.uk/transport](http://www.southwark.gov.uk/transport) .

Works on Red Routes such as the South Circular Road (A205) and Old Kent Road (A2) are generally undertaken by TfL directly; see [www.tfl.gov.uk/streets](http://www.tfl.gov.uk/streets) .

Map Key & Code	Ward	Funding	Location	Description
P2 BS\09\RO\SOU.02	College	<b>Principal Road Renewal</b>	Dulwich Wood Park (Kingswood Drive to Farquhar Road)	Resurfacing works and some strengthening works as part of maintenance plan to improve the borough's principal roads.
P4 BS\09\BP\SOU.10	Whole Borough	<b>Bus Priority</b>	LBPN Clearway signage – Whole Borough	Review the TfL bus stop accessibility audit and identify all bus stops that require the LBPN time plate. A location plan will then be drafted and supplied to the signage contractor who will erect the required signage at bus stops across the borough specified on the location plan.
P9 BS\09\LCN\SOU.06	College	<b>Cycling LCN+</b>	Link 177 - Alleyn Park to Farquhar Road	Toucan upgrade, pedestrian crossing upgrade, widen cycle lane, upgrade cycle bypass, upgrade cycle lanes, modify geometry of Hunts Slip Road, speed humps Consultation completed.
P11 BS\09\CS\SOU.02	Borough Wide	Cycling non LCN+	Cycle training (children and adult) – Borough wide	Increasing availability of cycle training so more people in the borough adhere to better cycling standards and the Highways Code; fund a post to extend the borough's successful cycle training programme.
P12 BS\09\CS\SOU.01	Borough Wide	Cycling non LCN+	Cycle parking – Borough Wide	This programme will implement the results of the market research on cycle parking facilities throughout the borough, including Sheffield stands, BikeAway lockers and mini sheds. This includes provision of facilities at activity nodes and

				transport interchanges.
P17 BS\09\STP\SOU.15	College	School Travel Plans	Dulwich Wood Nursery School	Improved lighting on highways around the site to improve safety whilst travelling, crossing points on Kingswood Drive and Lyall Ave to improve safety on roads on key routes to school
P18 BS\09\STP\SOU.02	Borough Wide	School Travel Plans	Monitoring and review	To fund supply teacher cover to carry out school travel plan reviews.
P19 BS\09\STP\SOU.01	Borough Wide	School Travel Plans	School travel plan advisor posts	To fund a post to help review and implement the school travel plan programme.
P20 BS\09\STP\SOU.03	Borough Wide	School Travel Plans	Small grants	Smaller measures, including walking buses, bike pools, on site engineering and scheme based events.
P21 BS\09\STP\SOU.04	Borough Wide	School Travel Plans	Pre-engineering	Preliminary design, consultation and detailed design funding for implementing school travel plan schemes.
P22 BS\09\STP\SOU.21	Borough Wide	School Travel Plans	Walk on Wednesday, Walk to School week	Promotional materials to encourage school pupils to walk to school on Wednesdays. Local campaigns and competitions to raise awareness of the benefits attached to walking to school. Walk to school week promotional materials and events.
P23 BS\09\TA\SOU.01	Borough Wide	Travel Awareness	European mobility week and bike week	Promote sustainable modes of transport and reduce dependency on the private car.
P24 BS\09\ETP\SOU.03	Borough Wide	Education, Training & Publicity	Road safety theatre (key stage 1)	Target 2,500 key stage 1 pupils with a road safety education show.
P25 BS\09\ETP\SOU.01	Borough Wide	Education, Training & Publicity	Road safety resources	Provide road safety resources to teachers through their own resource libraries and through booking letters sent to all of the borough's education establishments
P26 BS\09\ETP\SOU.02	Borough Wide	Education, Training & Publicity	Road safety theatre (elderly)	Designed to promote road safety, this initiative will promote road safety to the elderly (as a vulnerable road user group) and would reach approximately 400 elderly Southwark residents.

## Southwark Council-funded transport & street projects – current and planned

Southwark Council has allocated funds to a Non-Principal Roads programme and also a lighting upgrade programme. The programme for 2008-09 is currently being considered by the Executive Member for Environment. For more information please contact Mick Lucas on 020 7525 1140, or [mick.lucas@southwark.gov.uk](mailto:mick.lucas@southwark.gov.uk).

### Highways Capital Schemes

Map Key	Ward	Funding Stream	Project Location	Project Description	Comments / Status	Completion Date	Responsibility
	College	<b>NPR</b>	MELFORD ROAD	CARRIAGEWAY AND FOOTWAY REFURBISHMENT	Implementation date to be programmed	Tbc	ADJ
	College	<b>NPR</b>	ALLEYN PARK	CARRIAGEWAY AND FOOTWAY REFURBISHMENT	Implementation date to be programmed	Tbc	ADJ

### Street lighting: lantern replacement with white light in College ward

Ward	Street
College	Alleyn Park ( <i>ON HOLD UNTIL RESURFACING WORK COMPLETED; STILL TO IDENTIFY FUNDS FOR THE HERITAGE SCHEME COLUMNS</i> )
College	Alleyn Road ( <i>WILL COMMENCE EARLY JANUARY – TARGET COMPLETION BY END OF JANUARY 2009</i> )
College	Sydenham Hill ( <i>WILL COMMENCE EARLY JANUARY – TARGET COMPLETION BY END OF JANUARY 2009</i> )
College	Rusholme Road ( <i>COMPLETED DECEMBER 2008</i> )
College	Rock Hill ( <i>WILL COMMENCE EARLY JANUARY – TARGET COMPLETION BY END OF JANUARY 2009</i> )
College	Crescent Wood Road ( <i>COMPLETED DECEMBER 2008</i> )
College	Hunts Slip Road ( <i>COMPLETED DECEMBER 2008</i> )
College	Dulwich Wood Avenue
College	Ildersley Grove ( <i>COMPLETED DECEMBER 2008 – THIS ROAD HAS SOME COLUMNS THAT COULD NOT BE DONE DUE TO THE AGE AND STYLE OF LAMP COLUMN – WILL BE PUT FORWARD FOR COMPLETE UPGRADE IN 2009/2010</i> )
Village & College	College Road ( <i>WILL COMMENCE EARLY JANUARY – TARGET COMPLETION BY END OF JANUARY 2009</i> )
Village, College & East Dulwich	Lordship Lane ( <i>WILL COMMENCE EARLY JANUARY – TARGET COMPLETION BY END OF JANUARY 2009</i> )
College & Peckham Rye	Wood Vale ( <i>WILL COMMENCE EARLY JANUARY – TARGET COMPLETION BY END OF JANUARY 2009</i> )
College, East Dulwich & Peckham Rye	Upland Road ( <i>WILL COMMENCE EARLY JANUARY – TARGET COMPLETION BY END OF JANUARY 2009</i> )

### Street lighting: lantern replacement with re-cycled SON lanterns in College ward

Street
Hogarth Court ( <i>TO BE PROGRAMMED ON COMPLETION OF WHITE LIGHT UPGRADE PROGRAMME</i> )
South Croxted Road

## Transport for London-funded projects – proposed

The bid to TfL for projects proposed to be funded through the ‘Local Implementation Plan’ (LIP) in 2009-10 was finalised and submitted in June 2008, by the Transport Planning and Policy team in the Regeneration and Neighbourhoods Department. The outcome should be known by December 2008, and **it is possible that some of the projects shown below may not go ahead**. For more information on the LIP, please see the website at: [www.southwark.gov.uk/transport](http://www.southwark.gov.uk/transport) , or contact Sally Crew on 020 7525 5564 or [sally.crew@southwark.gov.uk](mailto:sally.crew@southwark.gov.uk) .

Map Key	Ward	Funding	Location	Description
P1	C	<b>Principal Road Renewal</b>	Dulwich Wood Park (Kingswood Drive to Farquhar Road)	Resurfacing works
P10	C	<b>School Travel Plans</b>	Dulwich Wood Nursery School	Improved lighting on highways around the site to improve safety whilst travelling, crossing points on Kingswood Drive and Lyall Ave to improve safety on roads on key routes to school
P15	C	<b>Bus stop accessibility</b>	Lordship Lane (opposite Overhill Road)	Increase the kerb height and re-grade footway to create 125mm - 140mm up-stand. Cage lining will also be renewed and red surface dressing applied.
P18	C	<b>LCN+</b>	Link 177 - Farquhar Road	Removed stepped section of cycle lane and provide protection, bollard also required at Jasper Road junction to prevent blockage
P20	C	<b>LCN+</b>	Link 177 - Alleyn Park to Farquhar Road	Toucan upgrade, pedestrian crossing upgrade, widen cycle lane, upgrade cycle bypass, upgrade cycle lanes, modify geometry of Hunts Slip Road, speed humps

## Section 106-funded projects

When significant planning applications are approved, developers are usually obliged to enter into a ‘Section 106’ agreement which commits them to implementing (or paying for) improvements to the local area, in part to offset the impact of the development. This is sometimes referred to as ‘planning gain’. However within Southwark the vast majority of new construction is taking place in the north of the borough, and S106 funding can generally only be used in the immediate proximity of the development. There are only four small sites in Dulwich that have S106 funds available from them for capital public realm works.

For more information on S106, please see the website at: [www.southwark.gov.uk/S106](http://www.southwark.gov.uk/S106) , or contact Dan Taylor in the Regeneration and Neighbourhoods Department on 020 7525 5450 or [dan.taylor@southwark.gov.uk](mailto:dan.taylor@southwark.gov.uk) .

## Improving Local Retail Environments (ILRE) projects



Southwark Council has allocated £4.5m to deliver a programme of investment in local shopping parades, to improve the trading environment and local amenities. Three sites within the Dulwich Community Council area have been tentatively approved, as shown in the table below. For more information contact Southwark's Regeneration & Neighbourhoods Department on 020 7525 5362

Map Key	Ward	Location	Maximum indicative funding
E1	Village	Norwood Road and Half Moon Lane at the jct. with Herne Hill	£670,000
E2	College	Lordship Lane, jct. with Melford Road	£244,440
E3	East Dulwich	Underhill Road, jct. with Hindmans Road	£81,480

## Abbreviations

**Wards C: College; ED: East Dulwich; V: Village; PR: Peckham Rye; SC: South Camberwell**

## Funding Programmes

CGS: Cleaner Greener Safer (Southwark Council)

20mph: 20mph zone (Transport for London)

20mph Review (Southwark Council)

BP: Bus Priority (TfL)

BSA: Bus Stop Accessibility (TfL)

LSS: Local Safety Scheme (TfL)

LC: Lighting Capital (Southwark Council)

LCN+: London Cycle Network Plus (TfL)

NPR: Non-Principal Roads (Southwark Council)

SRtS: Safe Routes to School (TfL)

STP: School Travel Plan (TfL)

PRR: Principal Roads Renewal (TfL)

## Other

DTO: Directorate of Traffic Operations (TfL)

FMC: FM Conway – term highway contractor to Southwark Council

NA: Network Assurance (TfL)

SMS: Street & Metalwork Services (Southwark Council)

## Contact details

The first point of contact for any queries relating to these projects should be Jabeen Ayub, Dulwich Area Management Officer for Public Realm's Area Management and Engagement Unit, on 020 7525 0816 or [jabeen.ayub@southwark.gov.uk](mailto:jabeen.ayub@southwark.gov.uk) .

AA: Andrea Allen

AAp: Anil Apte

CE: Chime Egembah

CM: Chris Mascord

EO: Eleonora Oliva

FU: Franklin Uwakaneme

SR: Sri Raviculan

TS: Todd Strehlow

<b>Item No.</b>	<b>Classification:</b> Open	<b>Date:</b> 13/01/09	<b>Meeting Name:</b> Dulwich Community Council
<b>Report title:</b>		Local parking amendments (Q3)	
<b>Ward(s) or groups affected:</b>		All wards within Dulwich Community Council	
<b>From:</b>		Senior Engineer, Network Development	

### **RECOMMENDATION(S)**

1. It is recommended that the local parking schemes detailed in the appendices to this report are approved for implementation subject to the outcome of any necessary statutory procedures.

### **BACKGROUND INFORMATION**

2. This report presents proposals for a number of local parking amendment schemes, which are matters reserved to Community Council for decision.
3. The origins and reasons for the proposals are discussed in the main body of the report.

### **KEY ISSUES FOR CONSIDERATION**

#### **Gilkes Crescent (0809Q3064)**

4. The network development team received an enquiry in November 2008 from a resident in regard to obstructive parking, on the public highway, adjacent to an emergency fire access gate.
5. Network development officers made an inspection and noted that parking was occurring close to the gate preventing access for cyclists, despite road markings indicating vehicles to 'Keep Clear'.
6. To ensure access is kept clear at all times it proposed to install a short length of double yellow line on either side of the road in Gilkes Crescent, adjacent to the fire gate to assist cyclists, as shown in Appendix 1.

#### **Croxted Road (0809Q3015)**

7. The network development team received a request in September 2008 from the London Borough of Lambeth to amend existing waiting restrictions in Croxted Road, which falls within the Herne Hill (HH) Controlled Parking Zone (CPZ).
8. London Borough of Lambeth will be extending the double yellow lines on Croxted Road on the Lambeth side, which extends from the junction of Norwood Road.
9. To assist Lambeth with their scheme in order to allow unimpeded bus flow it is proposed to extend a section of double yellow line as shown in appendix 2. This will change the existing waiting restriction from CPZ hours (noon – 2pm, Mon-Fri)

to operate at any time.

## **POLICY IMPLICATIONS**

10. The recommendations contained within this report are consistent with the policies of the PEP and associated Local Implementation Plan (LIP)
11. The proposals will support the council's equalities and human rights policies and will promote social inclusion by:
  - providing improved access for emergency vehicles, refuge vehicles, residents and visitors;
  - improving sight lines for all road users; and
  - improving junction and pedestrian safety, especially those with limited mobility or visual impairment

## **COMMUNITY IMPACT STATEMENT**

12. The policies within the Parking and Enforcement Plan are upheld within this report have been subject to an Equality Impact Assessment (EqIA).

## **RESOURCE IMPLICATIONS**

13. All costs arising from implementing the proposals, as set out in the report, will be fully contained within the existing local parking amendment budget.

## **CONSULTATION**

14. No informal consultation has been carried out.
23. Should the community council approve the item, statutory consultation will take place as part of the making of the traffic management order. A proposal notice will be erected in proximity to the site location and a press notice will be published in the Southwark News and London Gazette. If there are objections a further report will be re-submitted to the community council for determination.
16. The road network and parking manager has been consulted on the proposals and has no objections.
17. No consultation or comment has been sought from the borough solicitor & secretary or the chief finance officer.

## **BACKGROUND DOCUMENTS**

<b>Background Papers</b>	<b>Held At</b>	<b>Contact</b>
Parking and Enforcement Plan	Network development, Environment and Housing Department	Tim Walker 020 7525 2021

## APPENDICES

No.	Title
Appendix 1	Gilkes Crescent – Proposed “At Any Time” waiting restrictions
Appendix 2	Croxted Road – Proposed “At Any Time” waiting restrictions

## AUDIT TRAIL

<b>Lead Officer</b>	Tim Walker	
<b>Report Author</b>	Paul Gellard	
<b>Version</b>	2.0	
<b>Dated</b>	5/1/09	
<b>Key Decision?</b>	No	
<b>CONSULTATION WITH OTHER OFFICERS / DIRECTORATES / EXECUTIVE MEMBER</b>		
<b>Officer Title</b>	<b>Comments Sought</b>	<b>Comments included</b>
Strategic Director for Legal and Democratic Services	No	No
Finance Director	No	No
Parking operations and development manager	No	No
Network manager	Yes	No
Parking and network management business unit manager	Yes	No
<b>Executive Member</b>	No	No
<b>Date final report sent to Constitutional/Community Council/Scrutiny Team</b>	5/1/09	

DISTRIBUTION LIST

MUNICIPAL YEAR 2008/09

**COUNCIL: DULWICH COMMUNITY COUNCIL**

**NOTE:** Original held by Constitutional Support Unit; amendments to Beverley Olamijulo (Tel: 020 7525 7234)

<u>OPEN</u>	<u>COPIES</u>	<u>OPEN</u>	<u>COPIES</u>
<b>To all Members of the Community Council:</b>			
Cllr Nick Vineall (Chair)	1	External:	
Cllr Robin Crookshank Hilton (vice-Chair)	1		
Cllr Toby Eckersley	1	Pat Tulloch	1
Cllr James Barber	1	Community Action Southwark	
Cllr Michelle Holford	1	8 <sup>th</sup> Floor Hannibal House	
Cllr Kim Humphreys	1	Elephant & Castle	
Cllr Jonathan Mitchell	1	London SE1 6TE	
Cllr Richard Thomas	1		
Cllr Lewis Robinson	1	Valerie Shawcross	1
		GLA Building	
		City Hall	
Cllr Fiona Colley	1	Queen's Walk	
		London SE17 2AA	
Libraries	6		
Local Studies Library	1		
Press:		<u>TRADE UNIONS</u>	
Southwark News	1	UNISON Southwark Branch	1
Dulwich Guardian 819 London Road Cheam Surrey1		Roy Fielding, GMB/APEX	1
Paul Rhys, South London Press, 2-4 Leigham Court		Mike Young TGWU/ACTS	1
Road SW16 2PD	1	Tony O'Brien, UCATT	1
		<b>TOTAL DISTRIBUTION</b>	<b>211</b>
MEMBERS OF PARLIAMENT		Dated: 5 January 2008	
Tessa Jowell M.P	1		
Constitutional Support Officer	80		
OTHERS			
Geoffrey Bannister			
LBS Audit Manager			
2 <sup>nd</sup> floor,			
Central House			
Town Hall	1		