

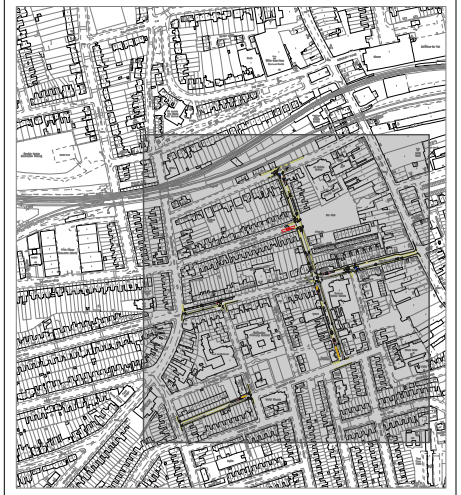
**NOTES**

1. Dimensions in meters, unless otherwise stated.
2. This drawing should be read in conjunction with other relevant engineering details, drawings & specifications.
3. Any discrepancies should be reported to the design engineer immediately, so that clarification can be sought prior to the commencement of works.
4. The dimensions must be verified on site before construction.
5. All works are to be in accordance with Southwark borough council specification and standards.

**KEY**



**KEY MAP**



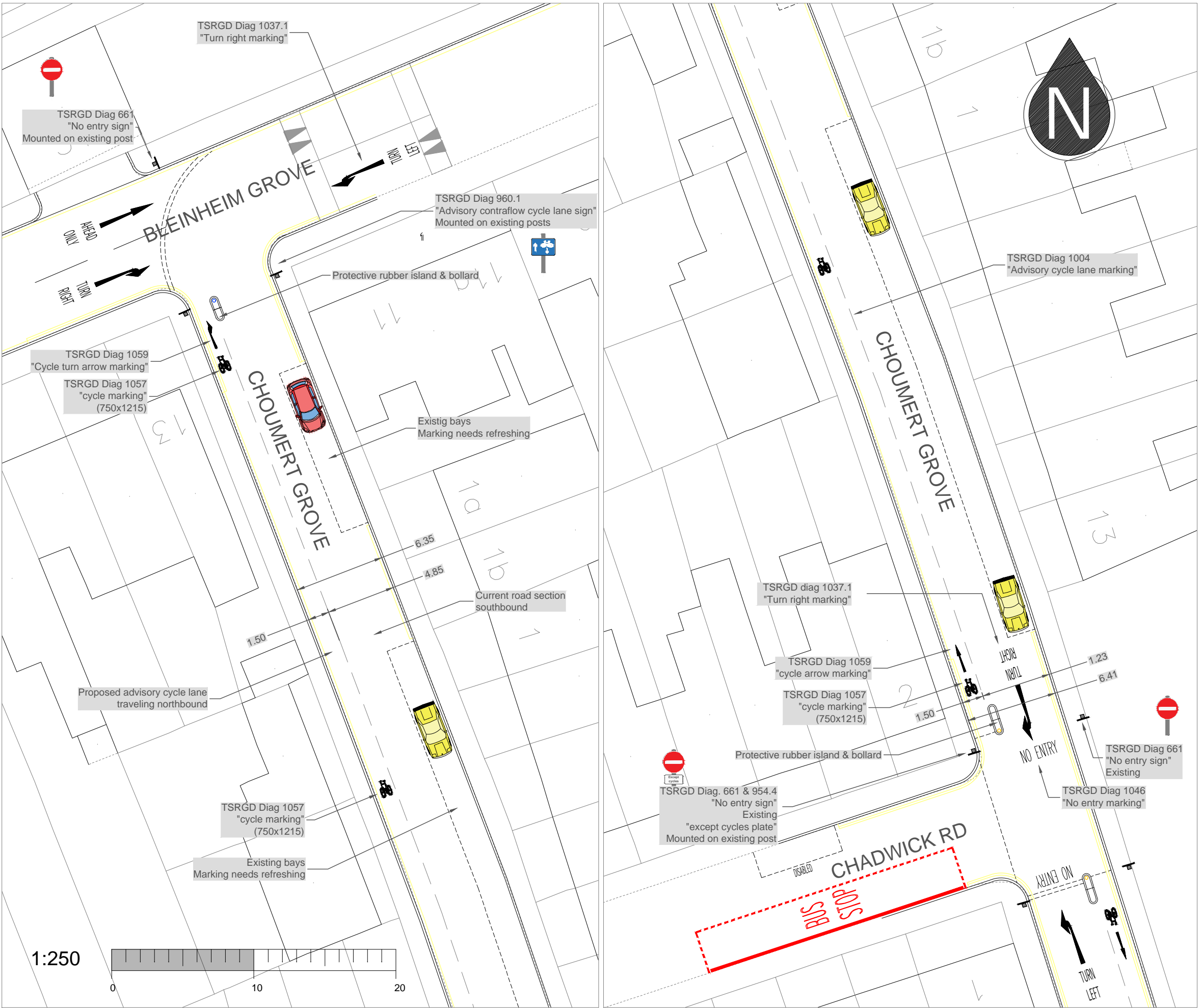
REV	DATE	REVISION DESCRIPTION / DETAILS	DRN BY	CHKD BY	APRVD BY
A	13.05.20	OUTLINE DESIGN	IG	--	--



PROJECT:  
**107956 - EASIER CYCLING AROUND RYE LANE**

TITLE:  
**MASTER PLAN**

STATUS:	OD	DRAWN	IG
SCALE:	N.T.S.	DESIGNED	IG
DRAWING NO:	LBS/MW/107956RYE_LANE/900-1100/01	CHECKED	--
DATE DRAWN:	13 MAY 2020	APPROVED	--
DATE ISSUED:	XX MONTH 20XX	REV:	A



- NOTES**
1. Dimensions in meters, unless otherwise stated.
  2. This drawing should be read in conjunction with other relevant engineering details, drawings & specifications.
  3. Any discrepancies should be reported to the design engineer immediately, so that clarification can be sought prior to the commencement of works.
  4. The dimensions must be verified on site before construction.
  5. All works are to be in accordance with Southwark borough council specification and standards.



**KEY MAP**



REV	DATE	REVISION DESCRIPTION / DETAILS	DRN BY	CHKD BY	APRVD BY
A	13.05.20	OUTLINE DESIGN	IG	--	--

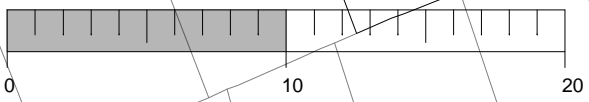


PROJECT:  
107956 - EASIER CYCLING AROUND RYE LANE (WITHFLOW & CONTRAFLOW CYCLE LANES PROPOSAL)

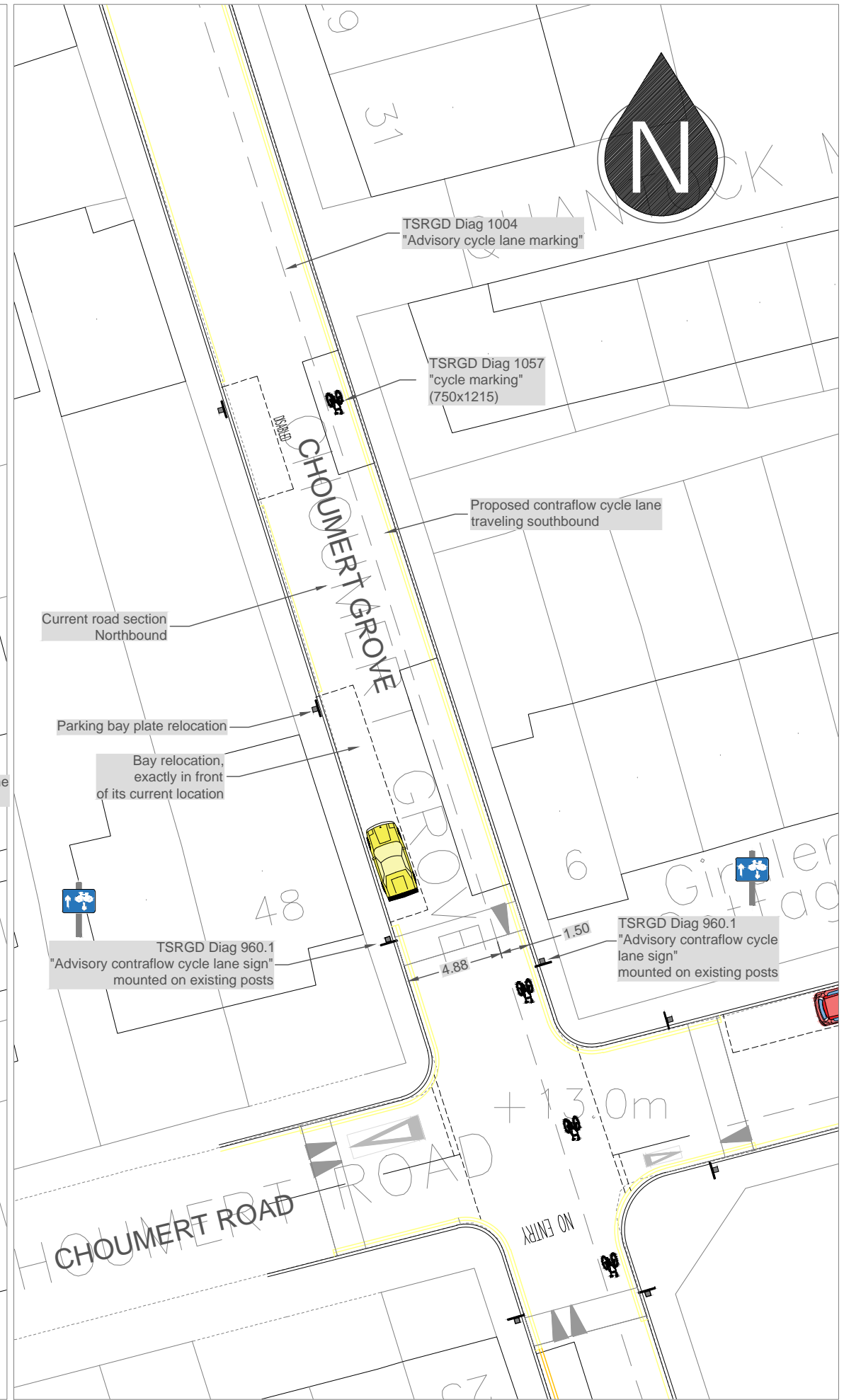
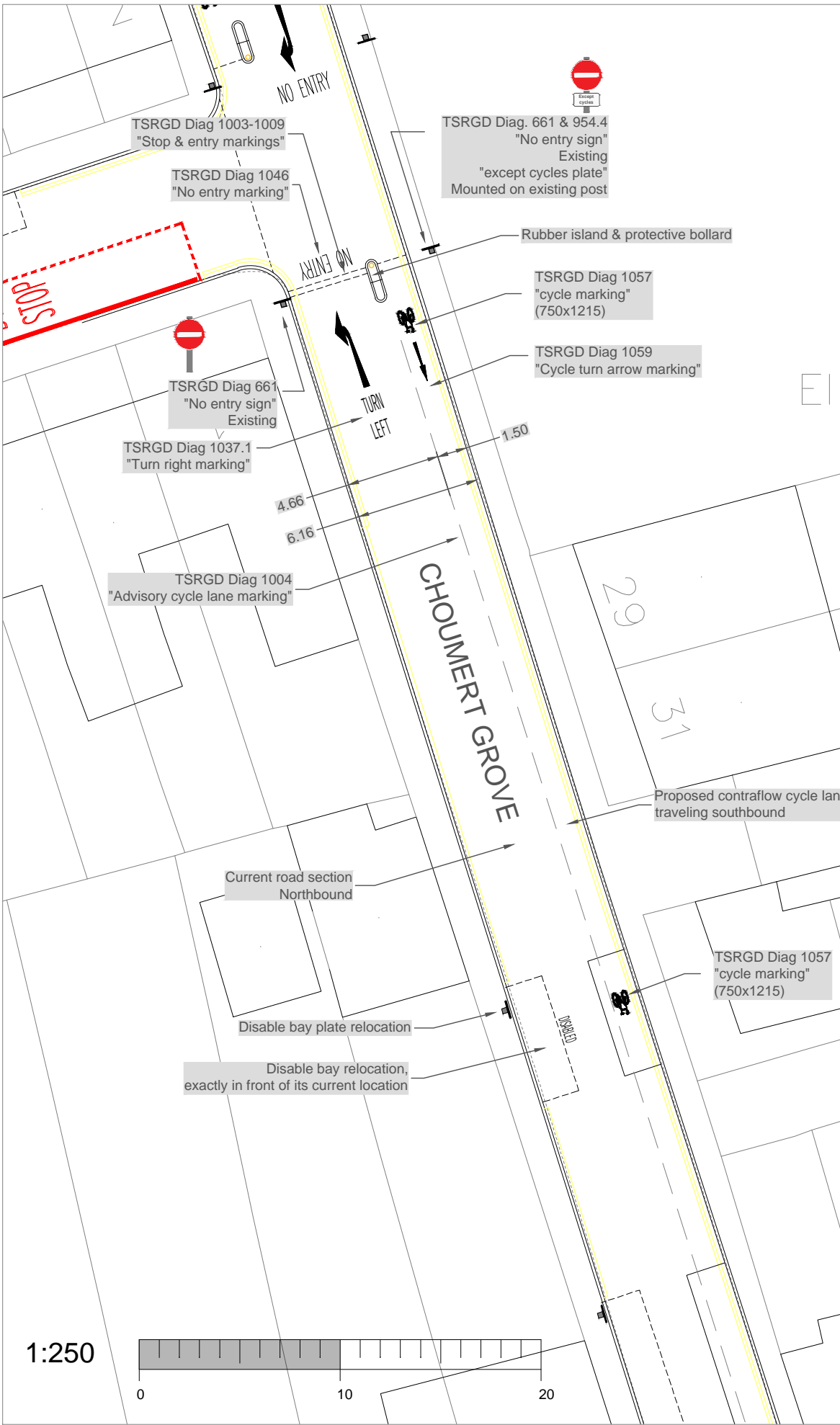
TITLE:  
SECTION 1 - CHOUMERT GROVE (BLENDHEIM GR/CHATWICK RD)

STATUS:	OD	DRAWN	IG
SCALE:	1:250 @ A3	DESIGNED	IG
DRAWING NO:	LBS/MW/107956RYE_LANE/900-1100/02	CHECKED	--
DATE DRAWN:	13 MAY 2020	APPROVED	--
DATE ISSUED:	XX MONTH 20XX	REV:	A

1:250



C:\PDS\AMR\CONTRAFLOW\CHOUUMERT\CHOUUMERT\_CYCLING\_RYE\_LANE\BLS\MW\RYE\_LANE\_90011001.DWG



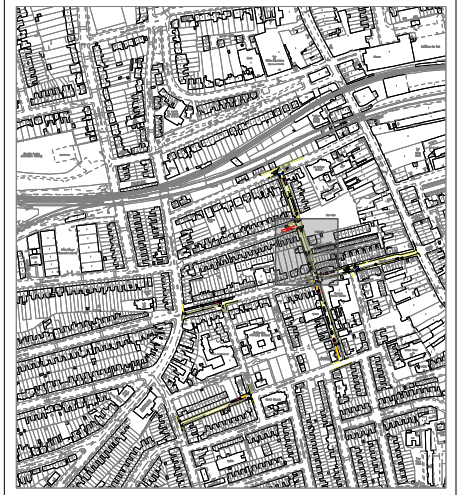
NOTES

1. Dimensions in meters, unless otherwise stated.
2. This drawing should be read in conjunction with other relevant engineering details, drawings & specifications.
3. Any discrepancies should be reported to the design engineer immediately, so that clarification can be sought prior to the commencement of works.
4. The dimensions must be verified on site before construction.
5. All works are to be in accordance with Southwark borough council specification and standards.

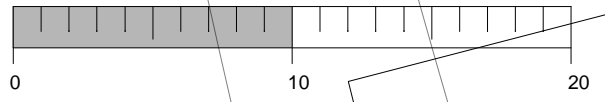
KEY



KEY MAP



1:250



REV	DATE	REVISION DESCRIPTION / DETAILS	DRN BY	CHKD BY	APRVD BY
A	13.05.20	OUTLINE DESIGN	IG	--	--

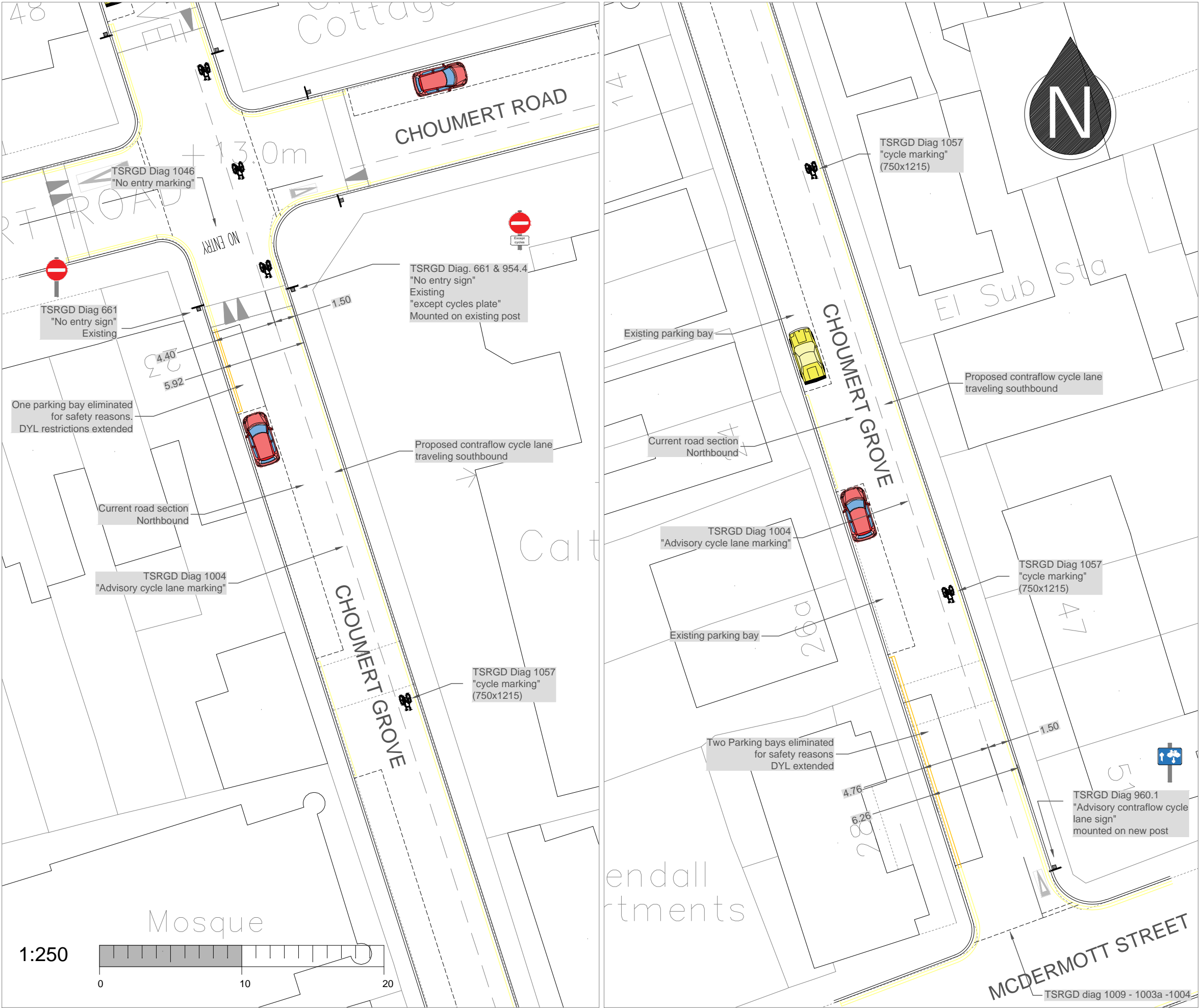


PROJECT:  
107956 - EASIER CYCLING AROUND RYE LANE  
(WITHFLOW & CONTRAFLOW CYCLE LANES PROPOSAL)

TITLE:  
SECTION 3 - CHOUMERT GROVE  
(CHATWICK RD/CHOUMERT RD)

STATUS:	OD	DRAWN	IG
		DESIGNED	IG
SCALE:	1:250 @ A3	CHECKED	--
		APPROVED	--
DRAWING NO:	LBS/MW/107956RYE_LANE/900-1100/03	REV:	A
DATE DRAWN:	13 MAY 2020	DATE ISSUED:	XX MONTH 20XX

C:\PDS\AMR\CONTRIFLOW\SKETCHES\TRABACALAS\ASISTOR\CYCLING\_RYE\_LANE\LBS\MW\RYE\_LANE\_900-1100-03.DWG



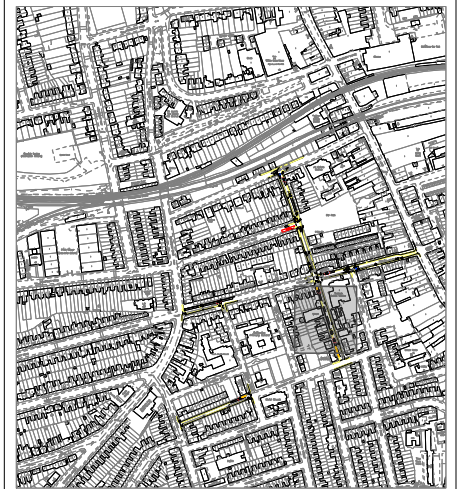
NOTES

1. Dimensions in meters, unless otherwise stated.
2. This drawing should be read in conjunction with other relevant engineering details, drawings & specifications.
3. Any discrepancies should be reported to the design engineer immediately, so that clarification can be sought prior to the commencement of works.
4. The dimensions must be verified on site before construction.
5. All works are to be in accordance with Southwark borough council specification and standards.

KEY



KEY MAP



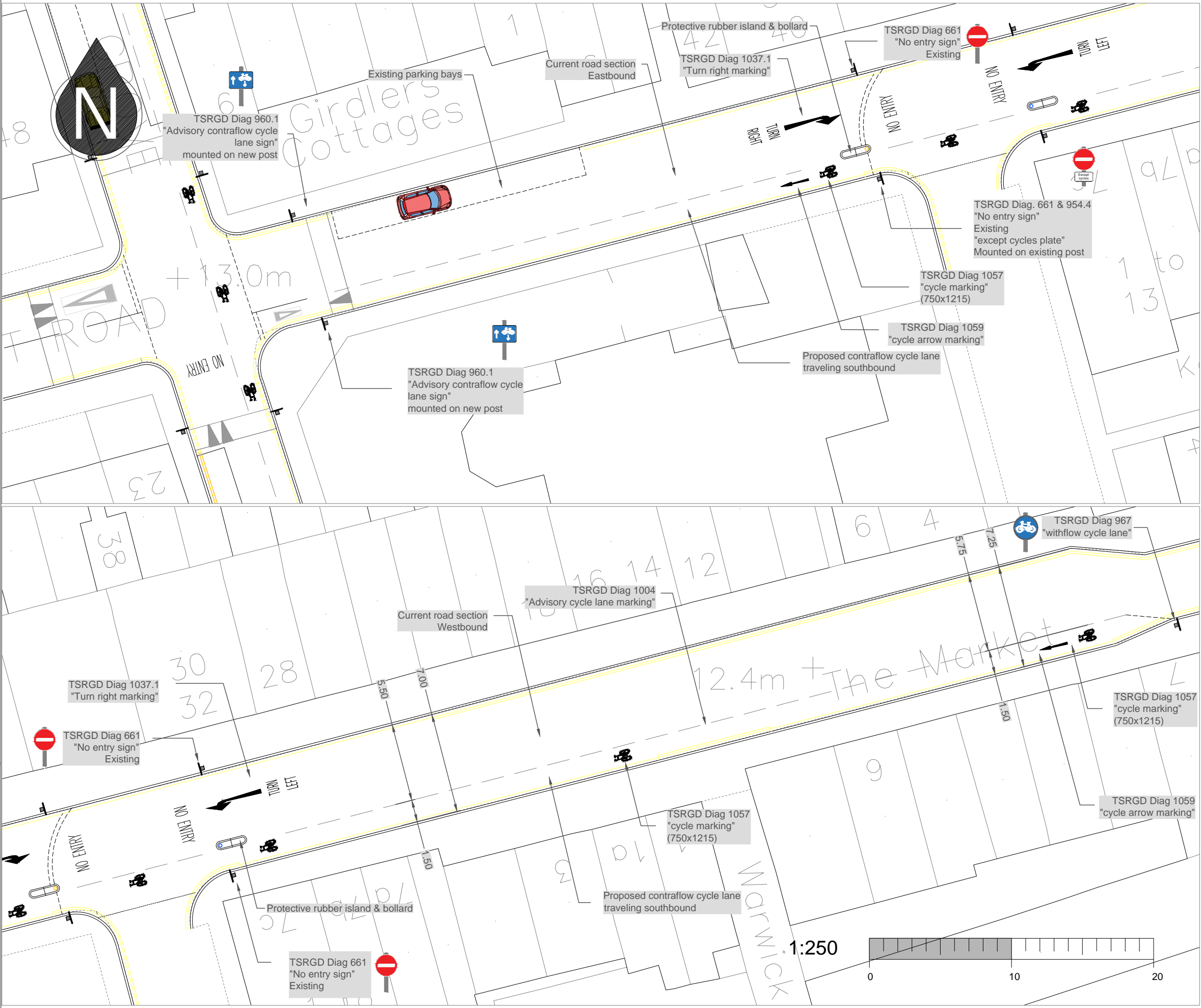
REV	DATE	REVISION DESCRIPTION / DETAILS	DRN BY	CHKD BY	APRVD BY
A	13.05.20	OUTLINE DESIGN	IG	--	--



PROJECT:  
107956 - EASIER CYCLING AROUND RYE LANE  
(WITHFLOW & CONTRAFLOW CYCLE LANES PROPOSAL)

TITLE:  
SECTION 4 - CHOUMERT GROVE  
(CHOUMERT RD/MCDERMOTT ST)

STATUS:	OD	DRAWN	IG
		DESIGNED	IG
SCALE:	1:250 @ A3	CHECKED	--
		APPROVED	--
DRAWING NO:	LBS/MW/107956RYE_LANE/900-1100/04	REV:	A
DATE DRAWN:	13 MAY 2020	DATE ISSUED:	XX MONTH 20XX



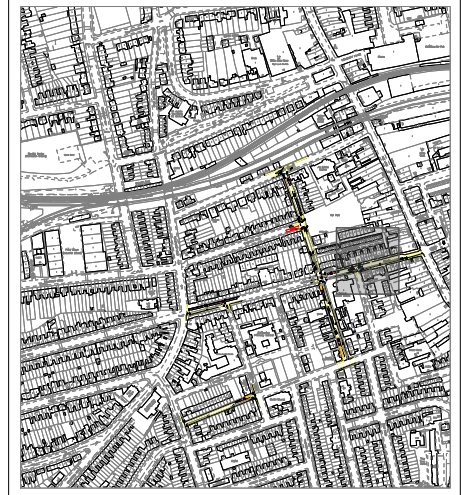
NOTES

1. Dimensions in meters, unless otherwise stated.
2. This drawing should be read in conjunction with other relevant engineering details, drawings & specifications.
3. Any discrepancies should be reported to the design engineer immediately, so that clarification can be sought prior to the commencement of works.
4. The dimensions must be verified on site before construction.
5. All works are to be in accordance with Southwark borough council specification and standards.

KEY



KEY MAP



REV	DATE	REVISION DESCRIPTION / DETAILS	DRN BY	CHKD BY	APRVD BY
A	13.05.20	OUTLINE DESIGN	IG	--	--

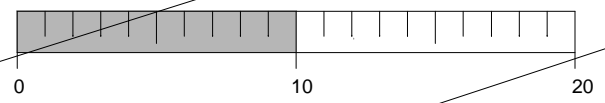


PROJECT:  
107956 - EASIER CYCLING AROUND RYE LANE (WITHFLOW & CONTRAFLOW CYCLE LANES PROPOSAL)

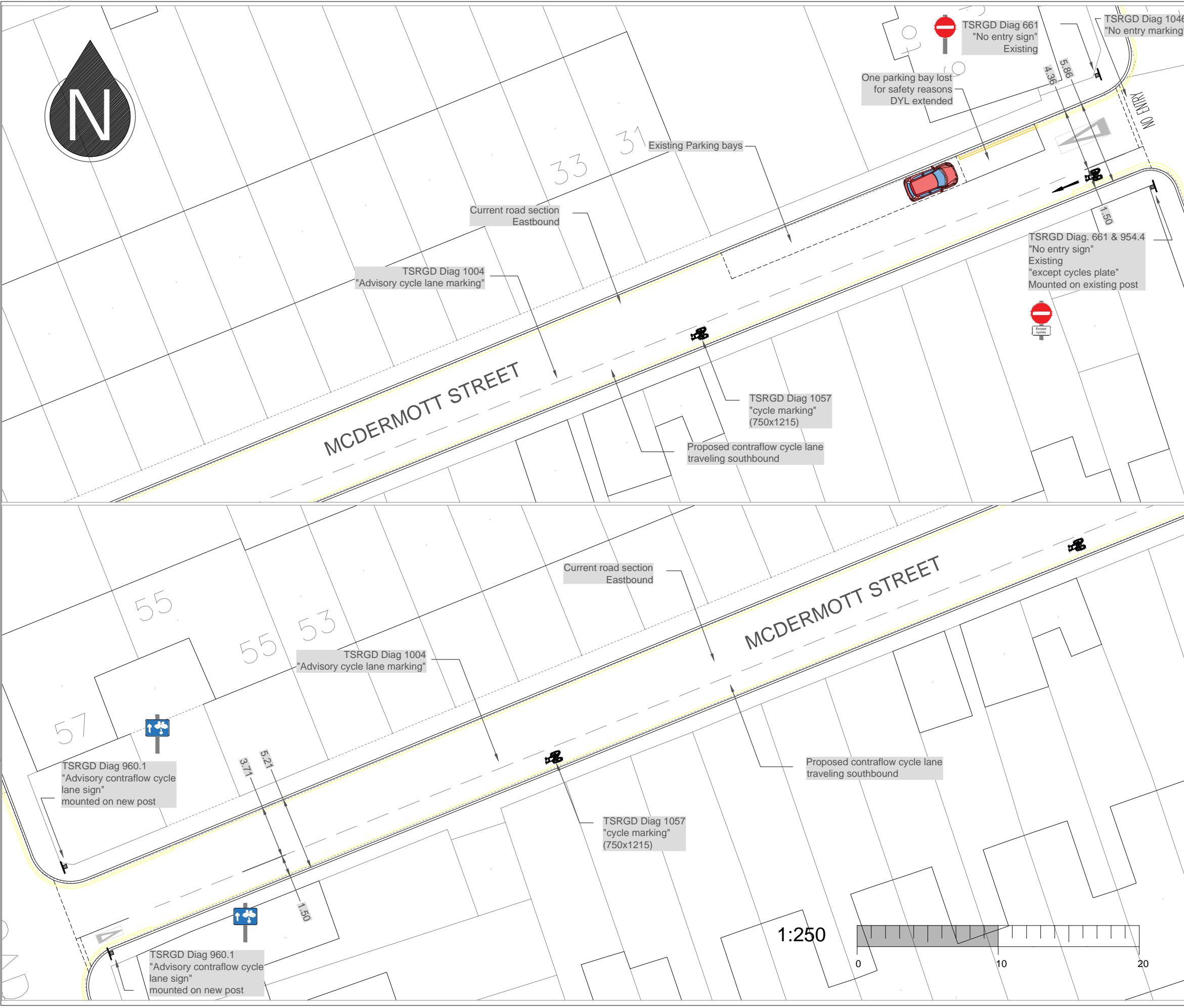

TITLE:  
SECTION 5 - CHOUVERT RD (CHOUVERT GROVE/RYE LANE)

STATUS:	OD	DRAWN	IG
SCALE:	1:250 @ A3	DESIGNED	IG
DRAWING NO:	LBS/MM/107956RYE_LANE/900-1100/05	CHECKED	--
DATE DRAWN:	13 MAY 2020	APPROVED	--
DATE ISSUED:	XX MONTH 20XX	REV:	A

1:250



CAUSEWAYS/CONCRETED/DESKTOP/COR/PARALLEL/EASIER CYCLING RYE LANE/900/1100/05.DWG



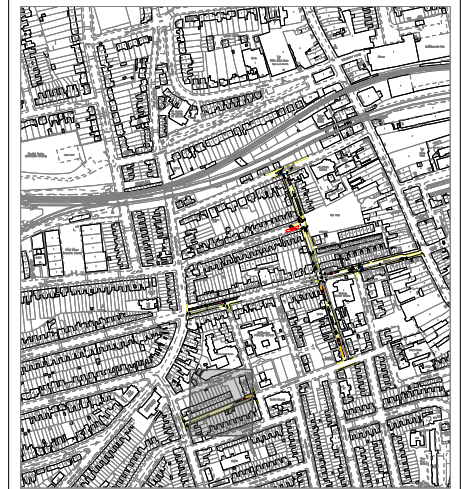
**NOTES**

1. Dimensions in meters, unless otherwise stated.
2. This drawing should be read in conjunction with other relevant engineering details, drawings & specifications.
3. Any discrepancies should be reported to the design engineer immediately, so that clarification can be sought prior to the commencement of works.
4. The dimensions must be verified on site before construction.
5. All works are to be in accordance with Southwark borough council specification and standards.

**KEY**



**KEY MAP**



REV	DATE	REVISION DESCRIPTION / DETAILS	DRN BY	CHKD BY	APRVD BY
A	13.05.20	OUTLINE DESIGN	IG	--	--

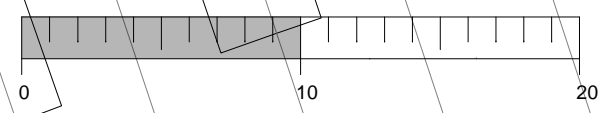


PROJECT:  
107956 - EASIER CYCLING AROUND RYE LANE  
(WITHFLOW & CONTRAFLOW CYCLE LANES PROPOSAL)

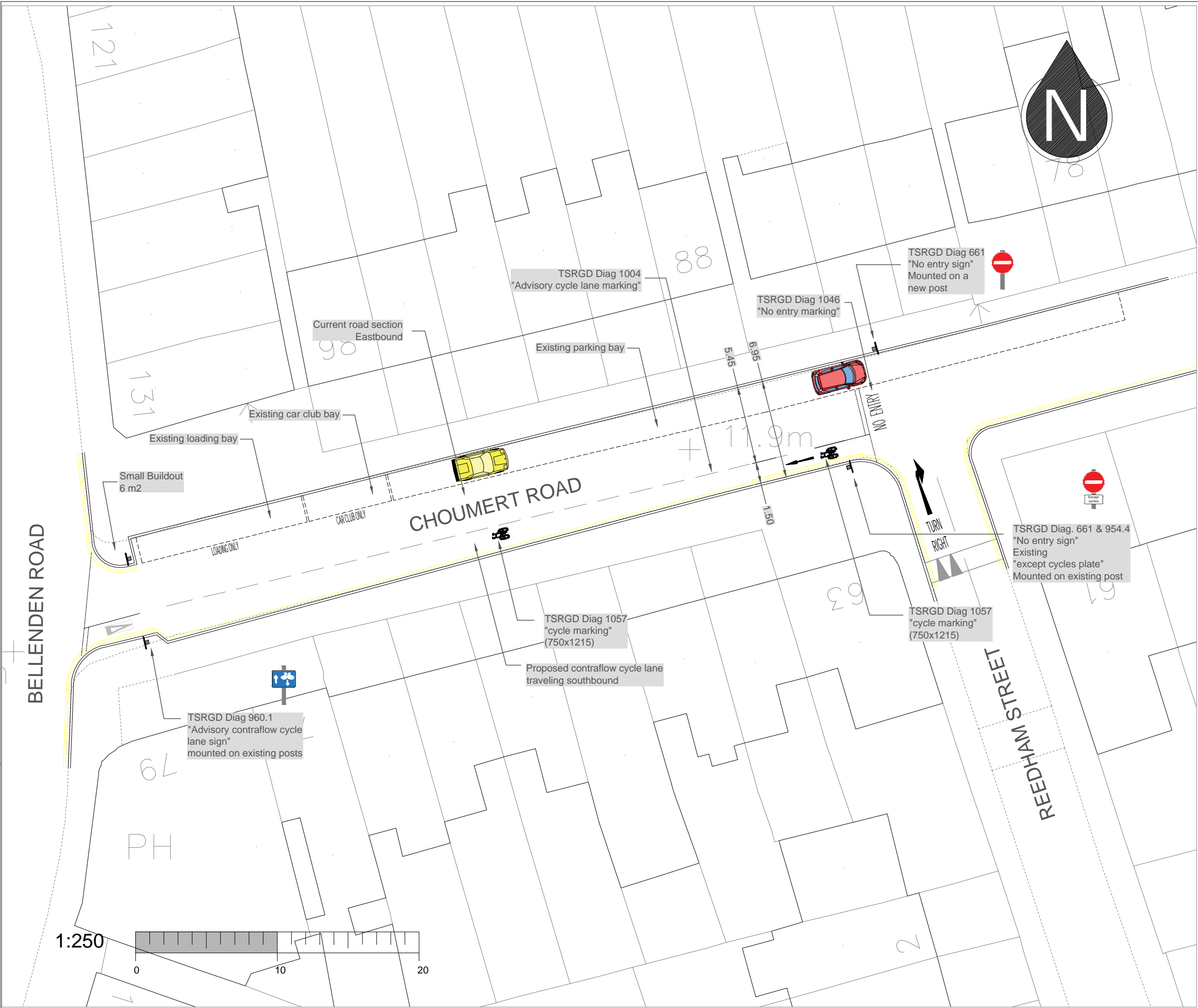
TITLE:  
SECTION 6 - MCDERMOTT STREET  
(MAXTED RD/REEDHAM ST)

STATUS:	OD	DRAWN	IG
SCALE:	1:250 @ A3	DESIGNED	IG
DRAWING NO:	LBS/MW/107956RYE_LANE/900-1100/06	CHECKED	--
DATE DRAWN:	13 MAY 2020	APPROVED	--
DATE ISSUED:	XX MONTH 20XX	REV:	A

1:250



CAUSEWAY/CONCRETE/DESK/OPENCOR/PARAWALL/SEASIER CYCLING RYE LANE/900/1000/06.DWG



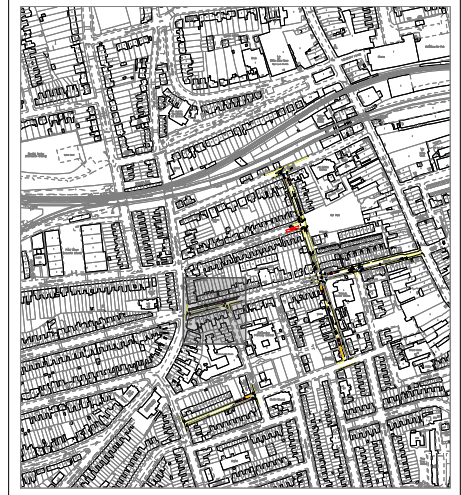
**NOTES**

1. Dimensions in meters, unless otherwise stated.
2. This drawing should be read in conjunction with other relevant engineering details, drawings & specifications.
3. Any discrepancies should be reported to the design engineer immediately, so that clarification can be sought prior to the commencement of works.
4. The dimensions must be verified on site before construction.
5. All works are to be in accordance with Southwark borough council specification and standards.

**KEY**



**KEY MAP**



REV	DATE	REVISION DESCRIPTION / DETAILS	DRN BY	CHKD BY	APRVD BY
A	13.05.20	OUTLINE DESIGN	IG	--	--

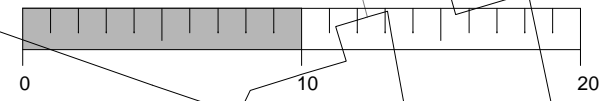


PROJECT:  
107956 - EASIER CYCLING AROUND RYE LANE (WITHFLOW & CONTRAFLOW CYCLE LANES PROPOSAL)

TITLE:  
SECTION 7 - CHOUMERT RD (BELLEDEN RD/REEDHAM ST)

STATUS:	OD	DRAWN	IG
SCALE:	1:250 @ A3	DESIGNED	IG
DRAWING NO:	LBS/MW/107956RYE_LANE/900-1100/07	CHECKED	--
DATE DRAWN:	13 MAY 2020	APPROVED	--
DATE ISSUED:	XX MONTH 20XX	REV:	A

1:250



C:\USERS\MIKRON\DRIVE\DESIGN\PROJECTS\107956 EASIER CYCLING AROUND RYE LANE\107956RYE\_LANE\_900110001.DWG